

**Wildlife and Countryside Act 1981
Section 53(2)(b)**

**County of Lincoln – Parts of Lindsey (Glanford
Brigg) Definitive Map and Statement**

**Barrow upon Humber 38 Definitive Map
Modification Order (1) 2001**



Wildlife and Countryside Act 1981

County of Lincoln - Parts of Lindsey (Glanford Brigg) Definitive Map and Statement

Barrow upon Humber Footpath 38 Definitive Map Modification Order (1) 2001

This order is made by North Lincolnshire Council under section 53(2)(b) of the Wildlife and Countryside Act 1981 ("the Act") because it appears to that authority that the County of Lincoln - Parts of Lindsey definitive map and statement require modification in consequence of the occurrence of an event specified in section 53(3)(c)(i), namely, the discovery by the authority of evidence which (when considered with all other relevant evidence available to them) shows that a right of way which is not shown in the map and statement subsists or is reasonably alleged to subsist over land in the area to which the map relates of the Act.

The authority have consulted with every local authority whose area includes the land to which the order relates. The North Lincolnshire Council hereby order that

1. For the purposes of this order the relevant date is 25 June 2001.
2. The County of Lincoln - Parts of Lindsey (Glanford Brigg) definitive map and statement shall be modified as described in Part 1 and Part 2 of the Schedule and shown on the map attached to the Order.
3. This order shall take effect on the date it is confirmed and may be cited as the Barrow upon Humber Footpath 38 Definitive Map Modification Order (1) 2001.

SCHEDULE

Part 1

Modification of County of Lincoln - Parts of Lindsey Definitive Map

Description of path or way to be added

A footpath having an approximate width of 1.5 metres commencing at point 'A' on the map contained in this Order and proceeding in a southerly direction for 72 metres as a tarmacked path to point 'B' on the map contained within this Order.

**Wildlife and Countryside Act 1981
County of Lincoln - Parts of Lindsey (Glanford Brigg)**

**Barrow upon Humber 38 Definitive Map Modification Order (1)
2001**

Confirmation of Order


THE COMMON SEAL of
NORTH LINCOLNSHIRE COUNCIL
was hereto affixed
in the presence of:



(Authorised signatory)

Seal No.: 2745

Dated: 14 January 2002



PART 2

Modification of County of Lincoln – Parts of Lindsey Definitive Statement
Variation of particulars of path or way


The footpath commences at its junction with Thomgarth Lane at OS grid reference TA07192146 and proceeds in a southerly direction for 72 metres through the churchyard as a tarmacked path bounded on both sides by a brick wall and having a width of approximately 1.5 metres, to OS grid reference TA07192139.

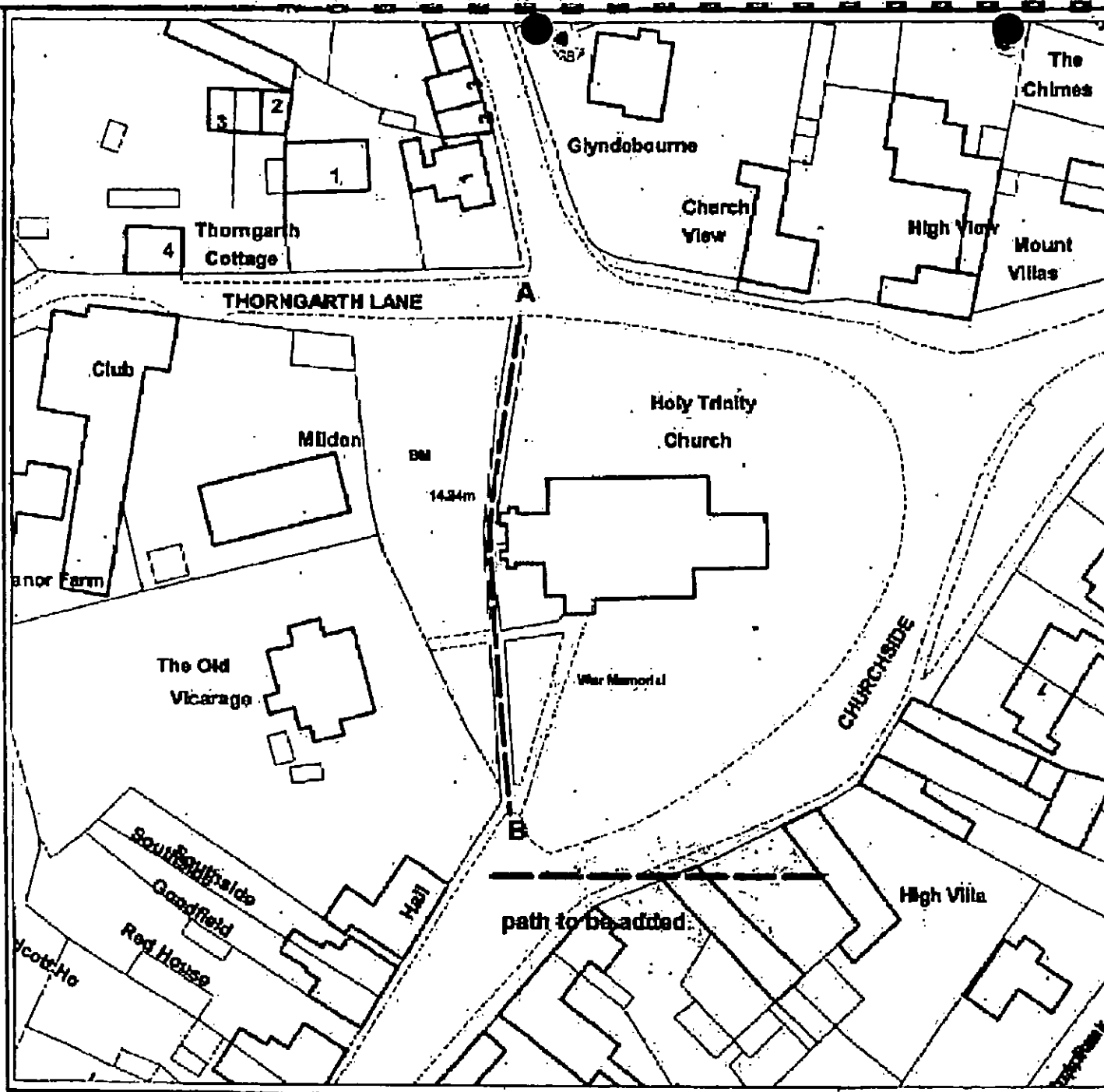
The COMMON SEAL of
NORTH LINCOLNSHIRE COUNCIL
Was hereunto affixed in the presence of

M Wood
Authorised Signatory:

Seal Number: 2660


Dated: 29 October 2001





A4 Printer Frame
Map Area 196mm / 198mm

Notes



my work

Seal No. 2660

Rev No	Revision Details	Rev'd By	Rev Date



Directorate of Environment and Public Protection
Environment Team
Director, E. Lodge, BA, DMA, MCEH, MinstrWM, MIHE

Project Title

Drawing Title: Barrow-upon-Humber Footpath 38 path to be added

Drawn by:	Date:
SCALE: 1:800	App'd by:

Reproduced from the Ordnance Survey mapping with the permission of Ordnance Survey on behalf of the Controller of Her Majesty's Stationary Office. © Crown Copyright.

Unauthorized reproduction infringes Crown Copyright and may lead to prosecution or civil proceedings.
NORTH LINCOLNSHIRE COUNCIL: LA000621, 2006