

WILDLIFE AND COUNTRYSIDE ACT 1981
DEFINITIVE MAP MODIFICATION (Barnetby FP 296)
ORDER 2011 (1)



County of Lincoln – Parts of Lindsey (Glanford Brigg)
Definitive Map and Statement

Wildlife and Countryside Act 1981

County of Lincoln – Parts of Lindsey (Glanford Brigg) Definitive Map and Statement

Definitive Map Modification (Barnetby FP 296) Order 2011 (1)

This order is made by North Lincolnshire Council under section 53(2)(a) of the Wildlife and Countryside Act 1981 ("the Act") because it appears to that authority that the County of Lincoln – Parts of Lindsey (Glanford Brigg) Definitive Map and Statement require modification in consequence of the occurrence of an event specified in section 53(3)(a)(i) – the coming into operation of any enactment or instrument, or any other event, whereby a highway shown or required to be shown in the map and statement has been authorised to be stopped up, diverted, widened or extended.

The authority have consulted every local authority whose area includes the land to which the order relates. North Lincolnshire Council hereby order that:

1. For the purposes of this order the relevant date is 28th October 2011.
2. The County of Lincoln – Parts of Lindsey (Glanford Brigg) Definitive Map and Statement shall be modified as described in Part 1 of the Schedule and shown on the map attached to the order.
3. This order shall take effect on the date it is made and may be cited as the Definitive Map Modification (Barnetby FP 296) Order 2011 (1).

**THE COMMON SEAL of
NORTH LINCOLNSHIRE COUNCIL**


Was hereunto affixed
In the presence of:

(Authorised signatory)



Seal Number: 6728

Dated: 4th November 2011



SCHEDULE


PART 1

Modification of Definitive Map

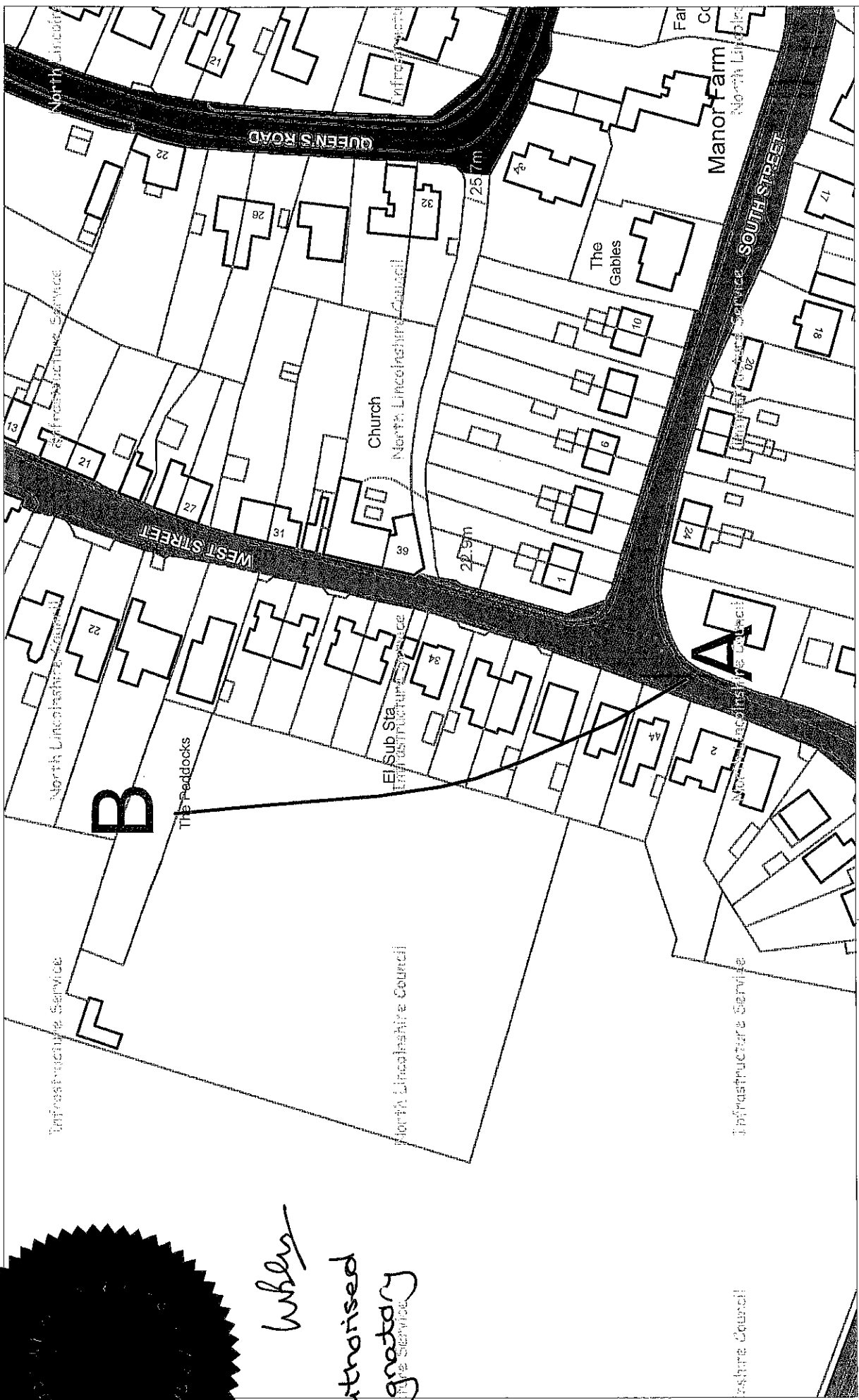
Description of path or way to be deleted

A – B as shown on the map: A 130-metre-long footpath commencing at grid reference TA05740920 from its junction with public footpath 292 where it leaves West Street, leading north-westwards to a point at the rear of the property at 26 West Street at grid reference TA05710932.

Seal No 6728



Wheley
Authorised
Signatory
Infrastructure Service



Infrastructure Service
Director,
Peter Williams BSc, DMS, CEng, MEl, MCMl, AMIMechE

NORTH LINCOLNSHIRE COUNCIL

Drawing Title: Barnetby FP296
Drawn by: NB
Scale: 1:1,000
Date: 28/10/2011
OS Grid Ref: TA05720921

Based upon the Ordnance Survey mapping with the permission of Ordnance Survey on behalf of the Controller of Her Majesty's Stationary Office, © Crown Copyright.
Unauthorised reproduction infringes Crown Copyright and may lead to prosecution or civil proceedings.
NORTH LINCOLNSHIRE COUNCIL 0100023560 2011

The Ordnance Survey map data included within this publication is provided by North Lincolnshire Council under license from Ordnance Survey in order to fulfil its public function to act as a highways and planning authority. Persons viewing this mapping should contact Ordnance Survey copyright for advice where they wish to license Ordnance Survey map data for their own use.

