

**Wildlife and Countryside Act 1981**

**County of Lincoln – Parts of Lindsey (Glanford  
Brigg) Definitive Map and Statement**

**Definitive Map Modification (Public Footpath 152,  
Appleby) Order 2001**



## **Wildlife and Countryside Act 1981**

### **County of Lincoln – Parts of Lindsey (Glanford Brigg) Definitive Map and Statement**

#### **Definitive Map Modification (Public Footpath 152, Appleby) Order 2001**

This order is made by North Lincolnshire Council under section 53(2)(b) of the Wildlife and Countryside Act 1981 ("the Act") because it appears to that authority that the County of Lincoln – Parts of Lindsey (Glanford Brigg) Definitive Map and Statement require modification in consequence of the occurrence of events specified in section 53(3)(c)(i) – namely, the discovery by the authority of evidence which (when considered with all other relevant evidence available to them) shows that a right of way which is not shown in the map and statement subsists or is reasonably alleged to subsist over land in the area to which the map relates, being a right of way to which this Part applies – and section 53(c)(iii) – namely, the discovery by the authority of evidence which (when considered with all other relevant evidence available to them) shows that there is no public right of way over land shown in the map and statement as a highway of any description, or any other particulars contained in the map and statement require modification – of the Act.

The authority have consulted with every local authority whose area includes the land to which the order relates. North Lincolnshire Council hereby order that:

1. For the purposes of this order the relevant date is 14<sup>th</sup> August 2001.
2. The County of Lincoln – Parts of Lindsey (Glanford Brigg) Definitive Map and Statement shall be modified as described in Part 1 and Part 2 of the Schedule and shown on the map attached to the order.
3. This order shall take effect on the date it is confirmed and may be cited as the Definitive Map Modification (Public Footpath 152, Appleby) Order 2001.

### **SCHEDULE**

#### **PART 1**

##### **Modification of Definitive Map**

##### *Description of path to be deleted*

A 490-metre-long public footpath, north of the B1208, close to Lodge Farm, between points A and B, as indicated on the map.

Wildlife and Countryside Act 1981

Confirmation of Order

Public Footpath 152, Appleby


THE COMMON SEAL of  
NORTH LINCOLNSHIRE COUNCIL  
was hereunto affixed  
in the presence of:



Authorised signatory

Seal No.: 2675

Dated: 13 November 2001



*Description of path to be added*

A 450-metre-long, 2-metre-wide public footpath, north of the B1208, close to Lodge Farm, between points A and C, as indicated on the map.


**PART 2**

**Modification of Definitive Statement**

*Variation of particulars of path*

A defined woodland footpath between grid reference SE95931135 and grid reference SE96091095.

THE COMMON SEAL of  
NORTH LINCOLNSHIRE COUNCIL  
was hereto affixed  
in the presence of:



Dated: 17<sup>th</sup> August 2001

M Wood  
Authorized Officer  
Seal No. 2555



**A4** Printer Frame  
Map Area 196mm / 198mm

Notes

--- Path to be added

— Path to be deleted

Rev No	Revision Details	Rev'd By	Rev Date



Directorate of Environment and Public Protection

Development Plans Team

Director, E. Lodge, BA, DMA, MCIEH, MInstWM, MIHE

Project Title:  
Public Footpath 152, Appleby

Drawing Title


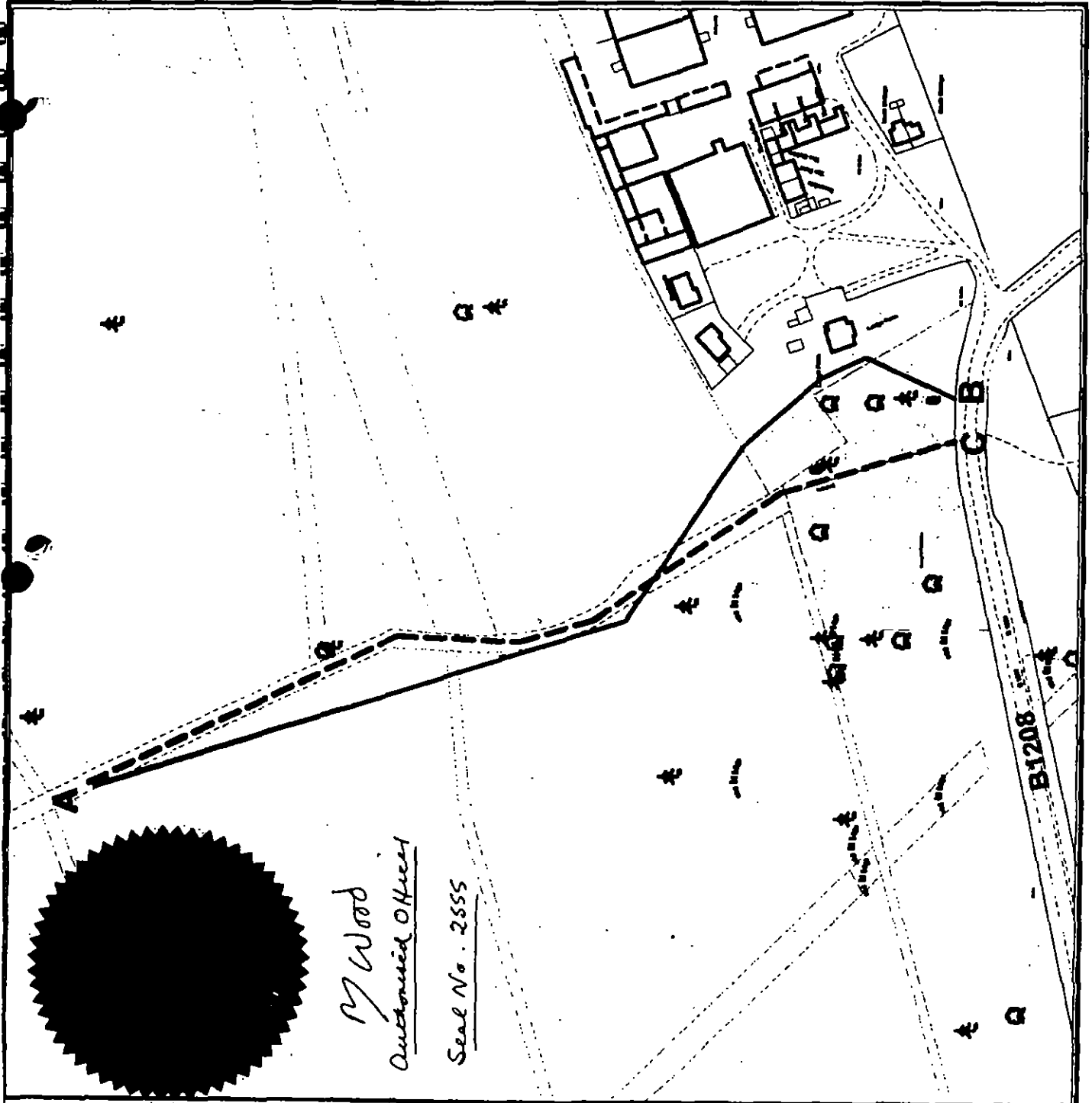
Drawn by: \_\_\_\_\_ Date: \_\_\_\_\_

SCALE: 1:2,500 App'd by: \_\_\_\_\_

Based upon the Ordnance Survey mapping with the permission of Ordnance Survey on behalf of the Controller of Her Majesty's Stationary Office. © Crown Copyright.

Unauthorized reproduction infringes Crown Copyright and may lead to prosecution or civil proceedings.

NORTH LINCOLNSHIRE COUNCIL LA09082L 2001



*M Wood*  
Authorised Officer  
Seal No. 2555