

Wildlife and Countryside Act 1981

**County of Lincoln – Parts of Lindsey
(Glanford Brigg) Definitive Map and
Statement**

**Definitive Map Modification (Public
Bridleway 153, Appleby) Order 2004(1)**



Wildlife and Countryside Act 1981

County of Lincoln – Parts of Lindsey (Glanford Brigg) Definitive Map and Statement

Definitive Map Modification (Public Bridleway 153, Appleby) Order 2004(1)

This order is made by North Lincolnshire Council under section 53(2)(b) of the Wildlife and Countryside Act 1981 ("the Act") because it appears to that authority that the County of Lincoln – Parts of Lindsey (Glanford Brigg) Definitive Map and Statement require modification in consequence of the occurrence of an event specified in section 53(3)(a)(i) – namely, the coming into operation of any enactment or instrument, or any other event, whereby a highway shown or required to be shown in the map and statement has been authorised to be stopped up, diverted, widened or extended – of the Act.

The authority have consulted every local authority whose area includes the land to which the order relates. North Lincolnshire Council hereby order that:

1. For the purposes of this order the relevant date is 2nd November 2004.
2. The County of Lincoln – Parts of Lindsey (Glanford Brigg) Definitive Map and Statement shall be modified as described in Part 1 and Part 2 of the Schedule and shown on the map attached to the order.
3. This order shall take effect on the date it is made and may be cited as the Definitive Map Modification (Public Bridleway 153, Appleby) Order 2004(1).

SCHEDULE

PART 1


Modification of Definitive Map

Description of path to be deleted

A – E, as indicated on the map: a 320-metre-long bridleway proceeding in a south-easterly direction from a point situated at grid reference SE9323613449 to a point situated at grid reference SE9346513243 across an area fenced off from the public because of mining subsidence.

Description of path or way to be added

A – B, as indicated on the map: a 40-metre-long bridleway of a width of three metres proceeding in a south-westerly direction along the outside northern edge



of a fenced-off area of land between a point situated at grid reference SE9323613449 and a point situated at grid reference SE9321213424.

B – C, as indicated on the map: a 220-metre-long bridleway of a width of three metres proceeding in a southerly direction along the outside western edge of a fenced-off area of land between a point situated at grid reference SE9321213424 and a point situated at grid reference SE9321513207.

C – D, as indicated on the map: a 190-metre-long bridleway of a width of three metres proceeding in a south-easterly direction along the outside southern edge of a fenced-off area of land between a point situated at grid reference SE9321513207 and a point situated at grid reference SE9339513150.

D – E, as indicated on the map: a 130-metre-long bridleway of a width of three metres proceeding in a north-easterly direction along the outside eastern edge of a fenced-off area of land between a point situated at grid reference SE9339513150 and a point situated at grid reference SE9346513243.

PART 2

Modification of Definitive Statement

Variation of particulars of path or way


Commencing at a point situated at SE9323613449 on the northern side of a fenced-off area of land, the bridleway proceeds in a south-westerly direction for 40 metres along the outside of the fenced-off area of land to a point situated at grid reference SE9321213424, then turns to the south for 220 metres along the outside western edge of the fenced-off area of land to a point situated at grid reference SE9321513207; whereupon the bridleway turns to the south east for 190 metres along the outside southern edge of the fenced-off area of land to a point situated at grid reference SE9339513150, then turns a gradual bend to take a north-easterly course for 130 metres along the outside eastern edge of the fenced-off area of land to the bridle gate situated at grid reference SE9346513243.

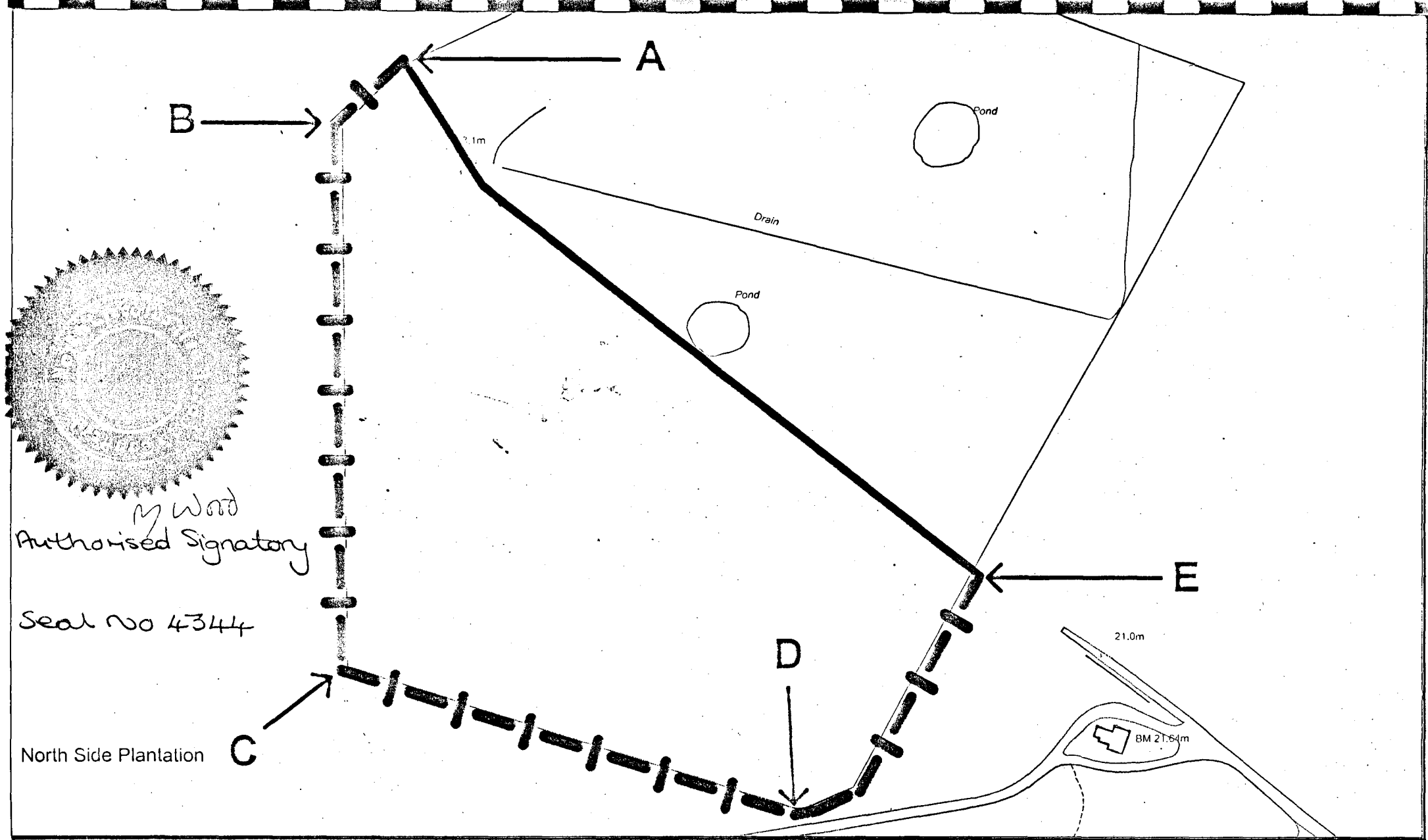
The COMMON SEAL of
NORTH LINCOLNSHIRE COUNCIL
was hereto affixed
in the presence of:


M Ward
(Authorised Signatory)

Dated: *5th November 2004*

Seal Number: *4344*






 My Wood
 Authorised Signatory
 Seal no 4344

North Side Plantation

Based upon the Ordnance Survey mapping with the permission of Ordnance Survey on behalf of the Controller of Her Majesty's Stationery Office. © Crown Copyright.

Unauthorised reproduction infringes Crown Copyright and may lead to prosecution or civil proceedings.

NORTH LINCOLNSHIRE COUNCIL 100013349 2004

Drawing Title: Public Bridleway 153, Appleby

Drawn by: CTW

Scale: 1:2,000 Date: 02/11/2004



Planning and Regeneration Service
 Head of Service,
 T Lyman BSc(Hons), DipTP, MRTPI

The Ordnance Survey map data included within this publication is provided by North Lincolnshire Council under license from Ordnance Survey in order to fulfil its public function to act as a planning authority. Persons viewing this mapping should contact Ordnance Survey copyright for advice where they wish to license Ordnance Survey map data for their own use.