

**DEFINITIVE MAP MODIFICATION ORDER
WILDLIFE AND COUNTRYSIDE ACT 1981**



**PUBLIC FOOTPATH
297A BARNETBY-LE-WOLD**

Wildlife and Countryside Act 1981

County of Lincoln – Parts of Lindsey (Glanford Brigg) Definitive Map and Statement

"Definitive Map Modification (Public Footpath 297A, Barnetby Le Wold) Order 2007"

This order is made by North Lincolnshire Council under section 53(2)(b) of the Wildlife and Countryside Act 1981 ("the Act") because it appears to that authority that the County of Lincoln - Parts of Lindsey (Glanford Brigg) Definitive Map and Statement require modification in consequence of the occurrence of an event specified in section 53(3)(b) – namely, the expiration, in relation to any way in the area to which the map relates, of any period such that the enjoyment by the public of the way during that period raises a presumption that the way has been dedicated as a public path or restricted byway– of the Act.

The authority have consulted every local authority whose area includes the land to which the order relates. North Lincolnshire Council hereby order that:

1. For the purposes of this order the relevant date is 2nd August 2007.
2. The County of Lincoln – Parts of Lindsey (Glanford Brigg) Definitive Map and Statement shall be modified as described in Parts I and II of the Schedule and shown on the map attached to the order.
3. This order shall take effect on the date it is confirmed and may be cited as the "Definitive Map Modification (Public Footpath 297A, Barnetby Le Wold) Order 2007".

SCHEDULE

PART I

Modification of Definitive Map

Description of path to be added

A – B, as indicated on the map: A 25-metre-long footpath commencing on Railway Street at grid reference TA05360995 and running in an south-south-easterly direction to grid reference TA05370993 at a point adjacent to Station Approach.

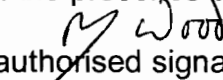
PART II

Modification of Definitive Statement

Variation of particulars of path or way


A 25-metre-long footpath with a width of 1.8 metres commencing at grid reference TA05360995 at the northern entrance to the premises of the Whistle & Flute public house on Railway Street and leading in a south-south-easterly direction across those premises to a point at the southern boundary of said premises adjacent to Station Approach at grid reference TA05370993.

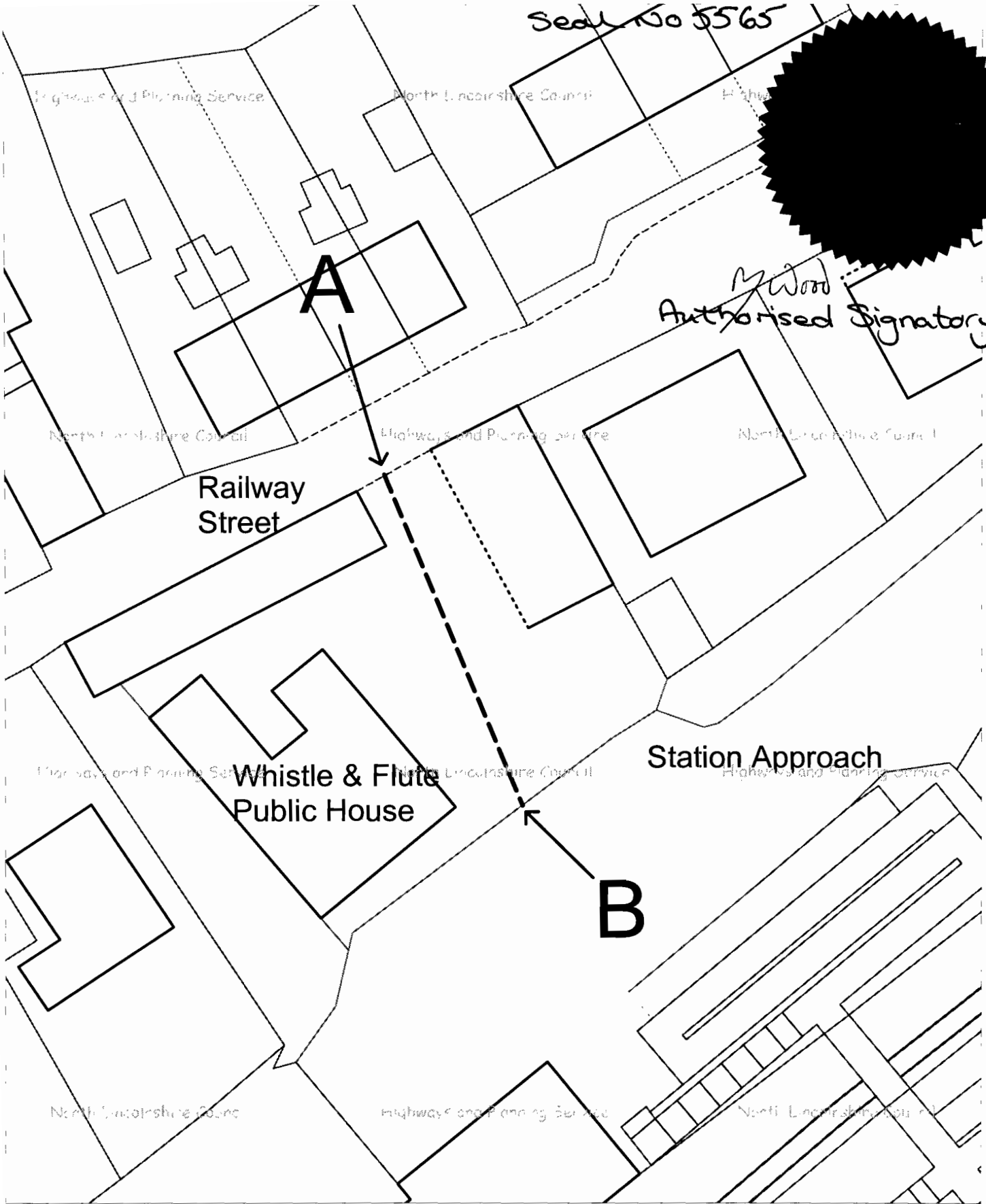
The COMMON SEAL of
NORTH LINCOLNSHIRE COUNCIL
was hereunto affixed
in the presence of:


(authorised signatory)

Dated: 7th August 2007

Seal Number: 5565





Drawing Title: Barnetby 297A

OS Grid Ref: TA05370994

Drawn by: NB

Scale: 1:250

Date: 02/08/2007



Based upon the Ordnance Survey mapping with the permission of Ordnance Survey on behalf of the Controller of Her Majesty's Stationery Office. © Crown Copyright.

Unauthorised reproduction infringes Crown Copyright and may lead to prosecution or civil proceedings.

NORTH LINCOLNSHIRE COUNCIL 100013349 2007



Highways and Planning Service

Head of Service,
G Pople

The Ordnance Survey map data included within this publication is provided by North Lincolnshire Council under license from Ordnance Survey in order to fulfil its public function to act as a highways and planning authority. Persons viewing this mapping should contact Ordnance Survey copyright for advice where they wish to license Ordnance Survey map data for their own use.