

Hackney Carriage & Private Hire



STUDY GUIDE

General Compliance Requirements	Page Number
✚ Error! Reference source not found.Error! Reference source not found.	1
✚ Local Routes and Knowledge	1
✚ Legislation (Hackney Carriage)	2
✚ Road Craft and Numeracy	3
✚ Legislation (Private Hire)	3
✚ The Knowledge Test	3
✚ Booking a Test	4
✚ General	4
✚ Part A – Local Routes	5
✚ Part B – Legislation (Hackney Carriage)	
✚ Part C – Road Craft and Numeracy	
✚ Part D – Legislation (Private Hire)	
✚ Grandfather Rights Policy	

Introduction

Applicants for a Hackney Carriage and Private Hire Vehicle Drivers Licence are required to pass a knowledge test.

The test comprises of four parts, A, B, C and D. Parts A, B and C are required for applicants wishing to drive a hackney carriage vehicle; while parts C and D are required for applicants wishing to drive a private hire vehicle. The parts of the test are as follows:

- A - Local Routes and Landmarks (HC)
- B – Legislation (HC)
- C - Road Craft (HC & PH)
- D – Legislation (PH)

Part A – Local Routes

Applicants will have to answer 20 questions on routes and local landmarks in and around North Lincolnshire. The pass mark for this part of the test is 16 correct out of 20 questions (80%). All the information needed to pass this test is included in Part A (page ___).

An example of a route question would look as follows:

Humberside Airport to Barnetby Railway Station		
A	<u>Right</u> out of the Airport; <u>Right</u> on to Croxton Road, <u>Right</u> to Grasby Wold Lane; <u>Right</u> to A1084; <u>Right</u> on to Kettleby Lane; <u>Right</u> on to A18; <u>Right</u> to Kings Road (Barnetby); <u>Right</u> into Railway Street.	
B	<u>Left</u> out of the Airport onto A18 through Melton Ross; <u>Left</u> continue on A18; <u>Left</u> to Kings Road (Barnetby); <u>Right</u> into Railway Street into the Railway Station	✓
C	<u>Left</u> out of the Airport onto A18 through to Melton Ross; <u>Left</u> on to Westholme Lane; <u>Left</u> on to Queens Road (Barnetby); <u>Left</u> on to South Street; <u>Right</u> on to West Street which continues to St Barnabas Road; <u>Right</u> on to Victoria Road; <u>Left</u> on to Railway Street.	
D	<u>Right</u> out of the Airport onto A18 through Great Limber; <u>Left</u> to continue on A18; <u>Left</u> to Kings Road (Barnetby), <u>Right</u> into Railway Street	

An example of a location question would look as follows:

Part B – Legislation (Hackney Carriage)

Applicants will have to answer 10 questions on legislation relating to driving a Hackney Carriage Vehicle. This will include relevant byelaws and conditions. The pass mark for this part of the test is 9 out of 10 (90%). All the information needed to pass this test is included in Part B (page ___).


An example question would look as follows:

What is the maximum number of passengers that can be conveyed in a Hackney Carriage Vehicle?		
A	4	
B	8	
C	9	
D	The number of passengers specified on the licence and the licence plate	✓

Part C – Road Craft and Numeracy

Applicants will have to answer 20 questions on road craft, including traffic signs and other general knowledge. The pass mark for this part of the test will be 16 out of 20 (80%). All the information needed to pass this part of the test is included in Part C (page ___).

An example question would look as follows:

What does this Road sign mean?		
		
A	Minimum Speed Limit of 30 mph	
B	Maximum Speed Limit of 30 mph	✓
C	Maximum Speed limit for vehicles other than Taxis	
D	Maximum number of vehicles allowed on the road at any one time	

Part D – Legislation (Private Hire)

Applicants will have to answer 10 questions on legislation relating to driving a Private Hire Vehicle. This will include relevant conditions. The pass mark for this part of the test is 9 out of 10 (90%). All the information needed to pass this test is included in Part D (page ___).

Where should the drivers ID be displayed?		
A	In the glove box	
B	Should be on the driver but does not need to be displayed	
C	Worn by the driver so as to be visible to the passengers	✓
D	Hanging from the drivers sun visor	

The Knowledge Test

If an applicant passes one part of the test but fails another, then they would not normally be required to re-take the part of the test that they have passed.

The knowledge test will be conducted in small groups under exam conditions. Should any person be found to be cheating or should they fail to cease the test when instructed, then they will be required to re-take the whole of the test.

Applicants must be able to read and write in English. Tests will not be conducted on a one to one basis.

Booking a Knowledge Test

Applicants should book their knowledge test once they have made an application. Tests can be booked by telephoning (01724) 297750.

General

The requirements are adapted from relevant legislation. This is North Lincolnshire Council's interpretation and applicants are advised to consult the appropriate legislation for themselves. North Lincolnshire Council accepts no liability for any errors in this document.

Part A

Local Routes

Local Routes

Locations are all Scunthorpe unless it is stated otherwise.

1	<p>Ashby High Street Rank (Broadway) to Avon Road <u>Right</u> onto Ashby High Street; <u>Left</u> (1st exit) at the roundabout onto Collum Avenue; <u>Straight on</u> (3rd exit) at roundabout to continue on Collum Avenue, <u>Left</u> onto Queensway; <u>Right</u> onto East Common Lane; <u>Left</u> (1st exit) at roundabout onto Warwick Road; <u>5th Right</u> onto Avon Road.</p>
2	<p>Ashby High Street Rank (Broadway) to Eastfield Road <u>Right</u> onto Ashby High Street; <u>Right</u> onto Oxford Street; <u>Right</u> onto Cornwall Road; and then <u>2nd Left</u> on to Eastfield Road.</p>
3	<p>Ashby High Street Rank (Broadway) to Glanford Way <u>Left</u> onto Ashby High Street; <u>Right</u> onto Ashby Road; <u>Left</u> (1st exit) at the roundabout onto Kingsway; <u>Straight on</u> (2nd exit) at the roundabout onto Doncaster Road; <u>Right</u> onto Hilton Avenue, following the road round to the left; and then <u>3rd Left</u> onto Glanford Way.</p>
4	<p>Ashby High Street Rank (Broadway) to High Garth <u>Left</u> onto Ashby High Street; <u>Straight</u> on to Burringham Road; <u>Left</u> onto Messingham Road; <u>Right</u> onto Moorwell Road, <u>Left</u> onto Yaddlethorpe High Street; <u>Right</u> onto Greengarth; and then <u>Right</u> onto High Garth.</p>
5	<p>Ashby High Street Rank (Broadway) to Leonard Crescent <u>Left</u> onto Ashby High Street; <u>Right</u> onto Ashby Road; <u>Straight</u> on (2nd exit) at the roundabout; continuing along Ashby Road; <u>Straight</u> on (2nd exit) at the roundabout onto Howden's Hill; <u>Left</u> onto Cliff Gardens; <u>Right</u> onto Exeter Road; then <u>Left</u> on to Leonard Crescent.</p>
6	<p>Ashby High Street Rank (Broadway) to Guinness <u>Left</u> onto Ashby High Street; <u>Right</u> onto Ashby Road; <u>Left</u> (1st exit) at the roundabout onto Kingsway; <u>Straight</u> on (2nd exit); onto Doncaster Road; and then <u>Straight</u> on (2nd exit) onto A18, into Guinness.</p>
7	<p>Ashby High Street Rank (Broadway) to Quantock Close <u>Left</u> onto Ashby High Street; <u>Right</u> onto Ashby Road; <u>Left</u> onto West Common Lane; <u>Right</u> on to Plymouth Road; <u>2nd Right</u> on to Chiltern Crescent; <u>Left</u> onto Bodmin Close; <u>Right</u> onto Mendip Road, and then <u>Left</u> onto Quantock Close.</p>
8	<p>Ashby High Street Rank (Broadway) to Redbourn Close <u>Right</u> on to Ashby High Street; <u>Left</u> onto Collum Avenue; <u>Left</u> onto Queensway; <u>Right</u> onto East Common Lane; <u>Left</u> onto Cemetery Road; <u>Left</u> onto Bushfield Road; <u>Right</u> onto Redbourn Way; and then <u>Left</u> onto Redbourn Close.</p>

9	<p>Ashby High Street Rank (Broadway) to St Michael's Crescent <u>Right</u> on to Ashby High Street; <u>Left</u> onto Collum Avenue; <u>Left</u> onto Queensway; <u>Right</u> onto East Common Lane; <u>Right</u> onto Warley Road and then <u>Right</u> onto St Michael's Crescent.</p>
10	<p>Ashby High Street Rank (Broadway) to Ville Road <u>Right</u> onto Ashby High Street; <u>Right</u> onto Grange Lane South; <u>Left</u> onto Derwent Road; <u>1st Left</u> onto Calder Road; and then <u>Right</u> onto Ville Road.</p>
11	<p>Barnetby Station to Chapter Walk (Broughton) <u>Left</u> onto Kings Road; <u>Left</u> onto the A18, following the road through Wrawby into Brigg; <u>Right</u> (3rd exit) at the roundabout onto Wrawby Street; <u>Left</u> (1st exit) at the roundabout onto Ancholme Way; <u>Right</u> (2nd exit) at the next roundabout onto the A18; <u>Right</u> onto the B1208, <u>Left</u> onto Brigg Road; <u>Right</u> onto Greyfriars Road; and then <u>Right</u> onto Chapter Walk.</p>
12	<p>Barnetby Station to Appleby <u>Left</u> onto Kings Road. <u>Left</u> onto the A18 following the road through Wrawby into Brigg; <u>Right</u> (3rd exit) at the roundabout onto Wrawby Street; <u>Left</u> (1st exit) at the roundabout onto Ancholme Way; <u>Right</u> (2nd exit) at the next roundabout onto the A18; <u>Right</u> onto the B1208 continue into Appleby.</p>
13	<p>Barnetby Station to Forest Pines (Broughton) <u>Left</u> onto Kings Road; <u>Left</u> onto the A18, following the road through Wrawby into Brigg; <u>Right</u> (3rd exit) at the roundabout onto Wrawby Street; <u>Left</u> (1st exit) at the roundabout onto Ancholme Way; <u>Right</u> (2nd exit) at the next roundabout onto the A18; <u>Right</u> (3rd exit) then <u>Left</u> into Forest Pines.</p>
14	<p>Barnetby Railway Station to Church Lane (Brocklesby) <u>Left</u> onto Kings Road; <u>Left</u> onto the A18; <u>Right</u> onto the A18 Melton Road through Melton Ross; <u>Left</u> onto the B1211/West End Road, through Croxton to Ulceby; and then <u>Right</u> onto the A1077; <u>Left</u> on to Church Lane.</p>
15	<p>Barnetby Station to Mill Lane (Brigg) <u>Left</u> onto Kings Road; <u>Left</u> onto the A18, following the road through Wrawby into Brigg; <u>Right</u> (3rd exit) at the roundabout onto Wrawby Street; <u>Left</u> (1st exit) at the roundabout onto Ancholme Way; and then <u>Left</u> onto Mill Lane.</p>
16	<p>Barnetby Station to North Killingholme Oil Refinery <u>Left</u> onto Kings Road; <u>Right</u> (4th exit) at the roundabout onto the A180 towards Grimsby; Leave the A180 at the next junction turning onto the A160 towards Killingholme; <u>Straight</u> on (2nd exit) at the roundabout continuing along the A160; and then turn <u>Left</u> onto Eastfield Road and North Killingholme Oil Refinery</p>
17	<p>Barnetby Station to Post Office Lane (Kirmington) <u>Left</u> onto Kings Road; <u>Right</u> onto the A18; <u>Right</u> again following the A18; <u>Left</u> onto Croxton Road; <u>Right</u> onto East End; and then <u>Left</u> onto Post Office Lane.</p>

18	<p>Barnetby Station to Redcombe Lane (Brigg) <u>Left</u> onto Kings Road; <u>Left</u> onto the A18, following the road through Wrawby into Brigg; <u>Right</u> onto East Parade, <u>Slight left</u> onto Woodbine Avenue, <u>Left</u> onto Glebe Road, <u>Right</u> onto Grammar School Road and <u>Left</u> onto Redcombe Lane</p>
19	<p>Barnetby Station to St Martin's Crescent (Scawby) <u>Left</u> onto Kings Road; <u>Left</u> onto the A18, following the road through Wrawby into Brigg; <u>Right</u> (3rd exit) at the roundabout onto Wrawby Street; <u>Left</u> (1st exit) at the roundabout onto Ancholme Way; <u>Straight</u> on (1st exit), at the next roundabout onto the B1206; <u>Right</u> onto Brigg Road which changes to Church Street; <u>Right</u> onto Vicarage Road; <u>Left</u> onto Messingham Lane; <u>Left</u> onto St Martin's Road and then <u>Left</u> onto St Martin's Crescent.</p>
20	<p>Barnetby Railway Station to Elsham Hall <u>Left</u> onto Kings Road; <u>Right</u> onto the A18, <u>Left</u> onto the A18 towards M180; <u>Left</u> (2nd exit) at the roundabout onto Barnetby Lane; <u>Left</u> onto Hall Lane, then <u>Left</u> to Elsham Hall.</p>
21	<p>Barton upon Humber Railway Station to Barrick Close, (Barrow upon Humber) <u>Right</u> out of the station onto Butts Lane; <u>Left</u> onto Fleetgate, <u>Left</u> onto Holydyke, <u>Straight</u> on (2nd exit) at the next mini-roundabout onto Holydyke, <u>Continue</u> onto A1077, <u>Left</u> (1st exit) onto Ferry Road, <u>Right</u> onto Palmer Lane, then <u>Left</u> onto Barrick Close</p>
22	<p>Barton upon Humber Railway Station to Bonby <u>Right</u> out of the station onto Butts Lane; <u>Left</u> onto Fleetgate; <u>Straight</u> on (2nd exit) at the mini-roundabout onto Fleetgate; <u>Left</u> onto Holydyke; <u>Right</u> onto Brigg Road (B1218) towards Brigg; after 3 miles turn <u>Right</u> onto unnamed road sign posted Bonby, follow this road to Bonby.</p>
23	<p>Barton upon Humber Railway Station to Church Side, (Goxhill) <u>Right</u> out of the station onto Butts Lane; <u>Left</u> onto Fleetgate; <u>Straight</u> on (2nd exit) at the mini-roundabout onto Fleetgate; <u>Left</u> onto Holydyke; <u>Continue</u> onto A1077; <u>Left</u> (1st exit) at the roundabout onto Ferry Road, following the main road through to Barrow; <u>Straight</u> on at the crossroads onto College Road; <u>Left</u> onto Soff Lane; then turn either <u>Left</u> or <u>Right</u> onto Church Side.</p>
24	<p>Barton upon Humber Railway Station to Elmdale (Barton upon Humber) <u>Right</u> out of the station onto Butts Lane; <u>Left</u> onto Fleetgate; <u>Straight</u> on (2nd exit) at the mini-roundabout onto Fleetgate; <u>Left</u> onto Holydyke; <u>Right</u> onto Bowmandale; and then <u>Left</u> onto Elmdale.</p>
25	<p>Barton upon Humber Railway Station to Harvest Rise (Barrow upon Humber) <u>Right</u> out of the station onto Butts Lane; <u>Left</u> onto Fleetgate, <u>Left</u> onto Holydyke, <u>Straight</u> on (2nd exit) at the next mini-roundabout onto Holydyke, <u>Continue</u> onto A1077, <u>Right</u> (2nd exit) at the roundabout onto Ferry Road; <u>Left</u> onto Barton Lane; <u>Left</u> onto Millfields Way; 1st <u>Left</u> onto Chestnut Way; then <u>Left</u> onto Harvest Rise.</p>

26	<p>Barton upon Humber Railway Station to East Halton <u>Right</u> out of the station onto Butts Lane; <u>Left</u> onto Fleetgate; <u>Straight</u> on (2nd exit) at the mini-roundabout onto Fleetgate; <u>Left</u> onto Holydyke; <u>Continue</u> onto A1077; <u>Left</u> (1st exit) at the roundabout onto Ferry Road, following the main road through to Barrow; <u>Straight</u> on at the crossroads onto College Road, <u>Continue</u> on College Road into East Halton.</p>
27	<p>Barton upon Humber Railway Station to Overton Court (Barton) <u>Right</u> out of the station onto Butts Lane; <u>Left</u> onto Fleetgate; <u>Left</u> onto Newport; and then <u>Left</u> onto Overton Court.</p>
28	<p>Barton upon Humber Railway Station to Peploe Crescent (New Holland) <u>Right</u> out of the station onto Butts Lane; <u>Left</u> onto Fleetgate; <u>Straight</u> on (2nd exit) at the mini-roundabout onto Fleetgate; <u>Left</u> onto Holydyke; <u>Continue</u> onto A1077; <u>Left</u> (1st exit) at the roundabout onto Ferry Road, following the main road through to Barrow <u>Left</u> New Holland Road, <u>Continue</u> onto Barrow Road; <u>Right</u> onto Peploe Lane; and then <u>1st Right</u> onto Peploe Crescent.</p>
29	<p>Barton upon Humber Railway Station to Princess Drive (Barton) <u>Right</u> out of the station onto Butts Lane; <u>Left</u> onto Fleetgate; <u>Straight</u> on (2nd exit) at the mini-roundabout onto Fleetgate; <u>Left</u> onto Holydyke; <u>Continue</u> onto A1077; <u>Right</u> onto Whitecross Street; through to Caistor Road; and then <u>Right</u> onto Princess Drive.</p>
30	<p>Barton upon Humber Railway Station to Worlaby <u>Right</u> out of the station onto Butts Lane; <u>Left</u> onto Fleetgate; <u>Straight</u> on (2nd exit) at the mini-roundabout onto Fleetgate; <u>Left</u> onto Holydyke; <u>Right</u> onto Brigg Road (B1218) towards Brigg; <u>Right</u> onto Wold Road; and then <u>Right</u> onto The Hill, <u>continue</u> down to Worlaby.</p>
31	<p>Bridge Street, (Brigg) to Acacia Way (Messingham) <u>Left</u> onto Bridge Street/Scawby Road; <u>Straight</u> on (1st exit) at the next roundabout along Scawby Road; <u>Right</u> onto Brigg Road which turns into Church Street; <u>Right</u> onto West Street; <u>1st Left</u> onto Messingham Lane; <u>Straight</u> on at Greetwell crossroads onto Brigg Road into Messingham; <u>Left</u> onto Scotter Road; <u>Right</u> onto Trentholme Drive; <u>Left</u> onto Elm Way; and then <u>Right</u> onto Acacia Way.</p>
32	<p>Bridge Street, (Brigg) to Whistle and Flute (Barnetby) <u>Right</u> onto Ancholme Way; <u>Right</u> (2nd exit) at the roundabout; <u>Left</u> (1st exit) at the next roundabout and follow the road through Wrawby; <u>Right</u> onto Kings Road; <u>Right</u> onto Railway Street to the Whistle and Flute.</p>
33	<p>Bridge Street (Brigg) to Davy Crescent (Brigg) <u>Right</u> onto Ancholme Way; <u>Right</u> (2nd exit) at the roundabout onto Barnard Avenue; <u>Left</u> onto Wesley Road and onto Grammar School Road; <u>Right</u> onto Springbank; <u>Left</u> onto Northern Avenue; then <u>Left</u> onto Davy Crescent.</p>
34	<p>Bridge Street (Brigg) to Dixon Avenue (Broughton) <u>Left</u> out of Bridge Street; <u>Right</u> (2nd exit) at the roundabout stay on A18; <u>Right</u> (3rd exit) at roundabout; <u>Right</u> into George Street; <u>Right</u> at Dixon Avenue, Broughton.</p>

35	<p>Bridge Street (Brigg) to Grange Field (Worlaby) <u>Right</u> out of Bridge Street; <u>Right</u> (2nd exit) at the roundabout onto A18 Barnard Avenue; <u>Left</u> (1st exit) at the roundabout onto A18, Wrawby Road; <u>Left</u> at B1206; Wrawby Road; then <u>Left</u> onto the B1204; <u>Left</u> at Grange Field, Worlaby.</p>
36	<p>Bridge Street (Brigg) to Wrawby <u>Right</u> out of Bridge Street; <u>Right</u> (2nd exit) at the roundabout onto A18, Barnard Avenue; <u>Left</u> (1st exit) at the next roundabout onto A18, Wrawby Road; <u>Continue</u> along and enter Wrawby.</p>
37	<p>Bridge Street (Brigg) to Willowbrook Drive (Brigg) <u>Right</u> out of Bridge Street; <u>Right</u> (2nd exit) at the roundabout onto A18, Barnard Avenue; <u>Straight</u> on (2nd exit) at the roundabout onto A1084, Bigby Road; <u>Left</u> at Willowbrook Drive, Brigg.</p>
38	<p>High Street Rank (Scunthorpe) to Bilsdale Road From High Street <u>Left</u> onto Oswald Road; onto Howdens Hill; <u>Straight</u> onto Ashby Road; <u>Left</u> at the roundabout onto A18 Queensway; <u>Right</u> onto Grange Lane South; <u>Left</u> onto Manifold Road; <u>Right</u> onto Lunedale Road; <u>Left</u> onto Staindale; <u>Right</u> onto Baysdale Road; <u>Left</u> into Bilsdale Road.</p>
39	<p>High Street Rank (Scunthorpe) to Bluebell Close <u>Left</u> onto Laneham Street; <u>Left</u> onto Mary Street; <u>Right</u> onto Cole Street; <u>Left</u> onto Lindum Street; <u>Right</u> onto Carlton Street; <u>Straight</u> on at traffic lights onto Tulip Road; <u>Right</u> on to Bluebell Close.</p>
40	<p>High Street Rank (Scunthorpe) to Campbell Avenue <u>Left</u> onto Laneham Street; <u>Right</u> onto Station Road; <u>Left</u> onto Howdens Hill onto Ashby Road; <u>Left</u> (1st exit) at the roundabout along Queensway; <u>Right</u> onto Collum Avenue; <u>Right</u> onto Ashby High Street; <u>Left</u> onto Bottesford Road; <u>Right</u> (2nd exit) at mini roundabout <u>Left</u> onto Bottesford Lane; <u>Left</u> onto Caistor Avenue; <u>Right</u> into Campbell Avenue.</p>
41	<p>High Street Rank (Scunthorpe) to George Street <u>Right</u> onto Frodingham Road; <u>Right</u> onto Berkeley Street; then <u>Left</u> onto Normanby Road; <u>Left</u> onto Sheffield Street (East); <u>Left</u> onto George Street.</p>
42	<p>High Street Rank (Scunthorpe) to Broughton <u>Left</u> onto Laneham Street; <u>Left</u> onto Mary Street; <u>Right</u> onto Cole Street; <u>Left</u> onto Station Road; <u>Right</u> onto Brigg Road; <u>Left</u> (1st exit) at the roundabout onto Mortal Ash Hill; <u>Straight on</u> (2nd exit at the roundabout; <u>Left</u> (1st exit) at roundabout and enter Broughton.</p>
43	<p>High Street Rank (Scunthorpe) to Althorpe From the High Street <u>Straight</u> onto Doncaster Road; <u>Straight</u> on (3rd exit) at the roundabout; <u>Straight</u> on (2nd exit) at the roundabout on the A18 Doncaster Road through Guinness; <u>Left</u> onto Main Street into Althorpe.</p>
44	<p>High Street Rank (Scunthorpe) to Ripon Close <u>Left</u> onto Oswald Road' onto Howdens Hill; <u>Straight</u> (2nd exit) onto Ashby Road; <u>Straight</u> at roundabout onto Ashby Road; <u>Left</u> onto West Common Lane; <u>Left</u> onto Swinburne Road; <u>Right</u> onto Lichfield Avenue; <u>Right</u> onto Ripon Close.</p>
45	<p>High Street Rank (Scunthorpe) to The Rookery (Scawby) <u>Left</u> onto Laneham Street; <u>Left</u> onto Station Road; <u>Right</u> onto Brigg Road; <u>Left</u> (1st exit) at roundabout onto A18 Mortal Ash Hill; <u>Straight</u> (2nd exits) at next two roundabouts; <u>Right</u> onto Scawby Road; <u>Left</u> onto Church Street; <u>Right</u> onto Mill Lane; <u>Right</u> onto Mill Croft; <u>Right</u> in to The Rookery.</p>
46	<p>Chapel Street Rank to Axholme Road (Scunthorpe) <u>Right</u> onto Gilliatt Street; <u>Left</u> onto West Street; <u>Left</u> onto Frodingham Road; <u>Right</u> at the lights onto Doncaster Road; <u>Left</u> onto Newland Avenue; then</p>

	Right onto Axholme Road.
47	Chapel Street Rank to Airedale Road Right onto Gilliatt Street; Right onto West Street; Right onto Wells Street; Left onto Chapel Street; Right (3rd exit) at roundabout; Right at third set of traffic lights onto Grange Lane North; Straight on at next two sets of lights; Left (2 nd turning) onto Manifold Road; Right onto Wyredale Road and; Right again onto Airedale Road.
48	Chapel Street Rank to Knightsbridge Road (Messingham) Right onto Gilliatt Street; Left onto West Street; Left onto Frodingham Road; Continue on at the next 2 sets of lights onto Oswald Road; Straight on (2 nd exit) at the roundabout onto Ashby Road; Straight on (2 nd exit) at the next roundabout to stay on Ashby Road; Right at the lights onto Burringham Road; Left onto Messingham Road; Straight on (2 nd exit) at mini roundabout; Left onto Brigg Road; Right into Knightsbridge Road.
49	Chapel Street Rank to Wiltshire Avenue (Burton upon Stather) Right onto Gilliatt Street; Right onto West Street; Left onto Wells Street; Left at the roundabout onto Normanby Road; Straight on at the next two roundabouts to Burton upon Stather; As you enter Burton turn Right into Wiltshire Avenue.
50	Chapel Street Rank to South Ferriby Right onto Gilliatt Street; Right onto West Street; Right onto Wells Street; Left onto Chapel Street; Straight on (2 nd exit) at the roundabout onto the A1077 to Winterton; Straight on at the mini roundabout, continuing along the A1077 to South Ferriby.
51	Chapel Street Rank to Appleby Right onto Gilliatt Street; Right onto West Street; Right onto Wells Street; Left onto Chapel Street; Straight on (2 nd exit) at the roundabout onto the A1077; Right onto Risby Road to Appleby.
52	Chapel Street Rank to Rothwell Road Right onto Gilliatt Street; Left onto West Street; Right onto Frodingham Road; Left onto Ferry Road; Left onto Dewsbury Avenue; then the second Right into Rothwell Road.
53	Chapel Street Rank to Humber Crescent Right onto Gilliatt Street; Left onto West Street; Left onto Frodingham Road; Straight on at the traffic lights onto Oswald Road; Straight on at the next set of lights; then Straight on at the roundabout onto Ashby Road; Straight on at the next roundabout onto Ashby Road; Straight on at the traffic lights; Right into Priors Lane; Right into Humber Crescent.
54	Chapel Street Rank to Annes Crescent Right onto Gilliatt Street; Left onto West Street; Left onto Frodingham Road; Straight on to Oswald Road; Straight on (2 nd exit) at the roundabout Ashby Road; Left (1 st exit) Queensway; Right into Stockhill Road; Left into Annes Crescent.
55	Chapel Street Rank to Scawby Right onto Gilliatt Street; Right onto West Street; Right onto Wells Street; Left onto Chapel Street; Right (3 rd exit) at the roundabout onto Brigg Road; Left (1 st exit) at the roundabout onto the A18; Straight on (2 nd exits) at the next two roundabouts; then Right (1 st turning) to Scawby.
56	Doncaster Road Rank (North) to Acacia Court Continue forward on Doncaster Road; Right at the traffic lights onto Oswald Road; Straight on through two sets of traffic lights and straight on (2 nd exit) at the roundabout; Left (1 st exit) at the next roundabout onto Queensway; Straight on at the traffic lights; Right onto Collum Avenue; Straight on (2 nd exit) next roundabout; Right onto Acacia Court.

57	<p>Doncaster Road Rank (North) to Birkdale Road <u>Right</u> into Gervase Street; <u>Right</u> into Mary Street; <u>Left</u> onto Exeter Road; <u>Straight on</u> at junction on to Exeter Road; <u>Right</u> onto Church Lane; <u>Left</u> onto Kingsway; <u>Right</u> onto Brumby Wood Lane; <u>Left</u> onto Scotter Road; <u>Straight on</u> (2nd exit) at the roundabout; <u>Left</u> onto South Park Road; <u>Right</u> onto Hoylake Road; <u>Right</u> onto Birkdale Road.</p>
58	<p>Doncaster Road Rank (North) to Cleveland Close <u>Right</u> at the traffic lights onto Oswald Road. Go on at two sets of traffic lights onto Ashby Road <u>Straight on</u> (2nd exit) at the next two roundabouts. <u>Straight on</u> at the traffic lights. <u>Right</u> at the next set of lights onto West Common Lane, <u>Right</u> onto Plymouth Road <u>Right</u> onto Chiltern Crescent, <u>Left</u> onto Cleveland Close.</p>
59	<p>Doncaster Road Rank (North) to Derby Road <u>Right</u> onto Gervase Street, <u>Right</u> onto Mary Street <u>Right</u> onto Exeter Road, <u>Left</u> at the lights onto Doncaster Road. <u>Left</u> (2nd exit) at the roundabout onto Scotter Road, second <u>Right</u> onto Minster Road and <u>Left</u> onto Fairways, <u>Right</u> onto Chesterfield Road and <u>Right</u> onto Derby Road.</p>
60	<p>Doncaster Road Rank (North) to Hilton Avenue <u>Right</u> into Gervase Street. <u>Right</u> again onto Mary Street. <u>Right</u> onto Exeter Road. At the traffic lights turn <u>Left</u> onto Doncaster Road. <u>Straight on</u> (3rd exit) at the roundabout turn <u>Right</u> onto Hilton Avenue. Turn either <u>Left</u> or <u>Right</u> to stay on Hilton Avenue.</p>
61	<p>Doncaster Road Rank (North) to Leopold Close Doncaster Road <u>Right</u> onto Oswald Road. Go on at the traffic lights and <u>Straight on</u> (2nd exit) at the roundabout onto Ashby Road. Second roundabout <u>Straight on</u> (2nd exit) At the end of the road turn <u>Left</u> onto Ashby High Street. <u>Right</u> into Victoria Road, <u>Right</u> into Albert Street and then <u>Right</u> into Leopold Close.</p>
62	<p>Doncaster Road Rank (North) to Menasha Way <u>Right</u> onto Oswald Road. Go on at the traffic lights and <u>Straight on</u> (2nd exit) at the roundabout onto Ashby Road. <u>Left</u> (1st exit) onto Queensway and go <u>Left</u> (1st exit) at roundabout onto Brigg Road, <u>Left</u> onto Dunlop Way and <u>Right</u> onto Menasha Way.</p>
63	<p>Doncaster Road Rank (North) to Newton Road <u>Right</u> onto Oswald Road. Go on at the traffic lights and <u>Straight on</u> (2nd exit) at the roundabout onto Ashby Road. <u>Left</u> (1st exit) at roundabout onto Queensway, <u>Left</u> onto Dudley Road, <u>Left</u> onto Bellingham Road and immediately <u>Left</u> onto Newton Road.</p>
64	<p>Doncaster Road Rank (North) to Rivelin Place <u>Right</u> onto Oswald Road. Go on at the traffic lights and <u>Straight on</u> (2nd exit) at the roundabout onto Ashby Road. <u>Straight on</u> (2nd exit) at roundabout on at two sets of traffic lights. <u>Left</u> onto Rivelin Road and then <u>Left</u> again onto Rivelin Place.</p>
65	<p>Doncaster Road Rank (North) to St Augustine Crescent <u>Right</u> onto Oswald Road. Go on at the traffic lights and <u>Straight on</u> (2nd exit) at the roundabout onto Ashby Road. <u>Straight on</u> (2nd exit) at roundabout on at two sets of traffic lights. <u>Left</u> onto Ashby High Street. <u>Right</u> onto Alexandra Road, <u>Left</u> into Lancaster Road, <u>Left</u> into St Augustine Crescent.</p>
66	<p>Doncaster Road Rank (North) to Tealby Road <u>Right</u> onto Oswald Road. <u>Straight on</u> (2nd exit) at roundabout. <u>Straight on</u> (2nd exit) at roundabout. Fourth set traffic lights turn <u>Right</u> onto Burringham Road. <u>Straight on</u> at three mini roundabouts, at the fourth turn <u>Left</u> onto</p>

	Enderby Road. Left onto Thoresby Road. Left onto Tealby Road.
67	Doncaster Road Rank (North) to Vale Wood Right onto Oswald Road. Go on at two sets of traffic lights Straight on (2 nd exits) at the roundabout onto Ashby Road. Left (1 st exit) onto Queensway. Turn Right onto Collum Avenue Right onto Ashby High Street, Left onto Bottesford Road Right at mini roundabout. Left at second mini roundabout onto Bottesford Lane Right onto Manor Road. Left onto Holme Lane and Right onto Vale Wood.
68	Baths Hall Rank to Garthorpe Straight on (3 rd exit) at the roundabout onto A18. Straight on (2 nd exits) at the next two roundabouts onto Doncaster Road (Gunness). Follow the road to the left onto Station Road and over the bridge, turn Right onto Station Road, Keadby continue onto Garthorpe.
69	Baths Hall Rank to Parkers Lane Left at the lights onto Exeter Road. Take the Left onto Church Lane, Right onto Howdens Hill Straight on (2 nd exit) at roundabout onto Ashby Road. Left (1 st exit) at roundabout onto Queensway. 3 rd Right onto Stockhill Road, Left onto Ashby High Street Left onto Parkers Lane.
70	Baths Hall Rank to Ivanhoe Road Left onto Exeter Road. Left , onto Church Lane. then Right onto Howdens Hill Straight on (2 nd exit) at roundabout onto Ashby Road then Left onto Cottage Beck Road. Right onto Warwick Road, Left onto Lilac Avenue, Right onto Woodstock Road Right into Ivanhoe Road.
71	Baths Hall Rank to Clarkes Road (North Killingholme) Left onto Exeter Road. Left onto Mary Street Right onto Oswald Road. Straight on (2 nd exit) at roundabout onto Ashby Road, Left (1 st exit) at next roundabout onto Queensway. Straight on (2 nd exit) at roundabout onto Mortal Ash Hill A18. Straight on (2 nd exit) at the next roundabout. Right (3 rd exit) at the next roundabout then Left (1 st exit) at next roundabout onto M180. Continue onto the A180. Left onto Ulceby Road A160. Left (1 st exit) at the roundabout onto Top Road. Right onto Church Lane, Right onto Vicarage Lane then Left Clarkes Road.
72	Baths Hall Rank to Byrd Road Left onto Exeter Road. Left onto Church Lane Right onto Howdens Hill Straight on (2 nd exit) at roundabout onto Ashby Road, Left (1 st exit) at next roundabout onto Queensway. Left onto Dudley Road. Left onto Bellingham Road then Right into Byrd Road.
73	Baths Hall Rank to Conifer Close Left (2 nd exit) at the roundabout, onto Scotter Road, Straight on (2 nd exit) at next roundabout. Left onto Betula Way, Right onto Lakeside Drive. Right onto Silica Crescent, Right onto Conifer Close.
74	Baths Hall Rank to De Aston Square Right onto Avenue Vivian, Left into Highcliff Gardens, Right into De Aston Square.
75	Baths Hall Rank to Theodore Gardens Right onto Henderson Avenue Right into Theodore Road then Right into Theodore Gardens.

76	<p>Baths Hall Rank to Richmond Drive Left onto Exeter Road. Left onto Church Lane. Right onto Howdens Hill. Straight on (2nd exits) at two roundabouts onto Ashby Road and Straight on at two traffic lights. Left onto Ashby High Street. Right onto Bottesford Road. Right (2nd exit) at the mini-roundabout, Left (1st exit) at second mini-roundabout, second Left onto Timberland and Left onto Richmond Drive.</p>
77	<p>Baths Hall Rank to Poppy Close Right (4th exit) at the roundabout onto Scotter Road. Straight on (2nd exit) at next roundabout onto Luneburg Way. Left into Sorrel Way and Right into Poppy Close.</p>
78	<p>Baths Hall Rank to Wragby Road Left (2nd exit) at the roundabout onto Scotter Road Left (1st exit) at the next roundabout onto Burringham Road. Right (2nd exit) at mini roundabout onto Enderby Road. Right onto Ulceby Road. Left onto Wragby Road.</p>
79	<p>Baths Hall Rank to Skippingdale Road Right onto Henderson Avenue. Right onto Ferry Road Left onto Crosby Avenue Left again into Skippingdale Road.</p>
80	<p>Frodingham Road Rank (East) to Poplar Gardens Onto Oswald Road, Straight on (2nd exit) at the roundabout onto Ashby Road. Left (1st exit) at roundabout onto Queensway. Right onto Collum Avenue. Right into Beechway Left onto Gloucester Avenue. Left onto Poplar Gardens.</p>
81	<p>Frodingham Road Rank (East) to Betony Close Right onto Doncaster Road, Right onto Henderson Avenue. Left onto Ferry Road. Right (3rd exit) onto Luneburg Way, Left onto Sorrel Way. Right onto Betony Close.</p>
82	<p>Frodingham Road Rank (East) to Magrath Court (Brigg) Onto Oswald Road. Straight on (2nd exit) at roundabout onto Ashby Road. Left (1st exit) at roundabout onto Queensway. Straight on (2nd exit) at the next two roundabouts onto Mortal Ash Hill A18. Straight on (2nd exit) at the roundabout onto the A18. Left (1st exit) at roundabout onto Scawby Road. Right (2nd exit) onto Barnard Avenue. Left at Wesley Road. Left onto Magrath Court.</p>
83	<p>Frodingham Road Rank (East) to Estate Avenue (Broughton) Onto Oswald Road. Straight on (2nd exit) at roundabout onto Ashby Road. Left (1st exit) at roundabout onto Queensway. Straight on (2nd exit) at the next two roundabouts onto Mortal Ash Hill A18. Left (1st exit) at the roundabout onto Ermine Street Right into George Street then Left or Right into Estate Avenue.</p>
84	<p>Frodingham Road Rank (East) to Winteringham Fields Left onto High Street. Left onto Allanby Street, Right into West Street. Right into Wells Street Left into Chapel Street. Onto Winterton Road Straight on (2nd exits) at two roundabouts. Right (3rd exit) at the roundabout onto A1077 past Winterton. Onto Cliff Road, Left onto High Burgage, then Right onto Silver Street, Left into Winteringham Fields.</p>
85	<p>Frodingham Road Rank (East) to Woodhouse Lane Right onto Doncaster Road. Straight on (3rd exit) at the roundabout Straight on (2nd exit) at next roundabout. Left (1st exit) at the third roundabout onto M181. Take the exit for M180 towards Doncaster and turn off at Junction 2. Left on A161, Left onto Woodhouse Lane.</p>

86	Frodingham Road Rank (East) to Lindale Gardens Onto Oswald Road, Straight on (2 nd exit) at the roundabout onto Ashby Road. Left (1 st exit) at next roundabout onto Queensway. Right onto Stockhill Road, Right (2 nd exit) at mini roundabout Lincoln Gardens, Left into Lindale Gardens.
87	Frodingham Road Rank (East) to Eastoft Right onto Doncaster Road. Straight on (3 rd exit) at the roundabout. Straight on (2 nd exits) at the next two roundabouts onto A18 and Right onto A161 through Crowle into Eastoft.
88	Frodingham Road Rank (East) to Oakleigh Onto Oswald Road. Straight on (2 nd exit) onto Ashby Road Straight on (2 nd exit) at the next roundabout. Left onto Ashby High Street, At traffic lights Right onto Bottesford Road. Right at first mini roundabout and Left at the second into Bottesford Lane Left onto Timberland, Right onto Winchester Drive and Left into Oakleigh.
89	Frodingham Road Rank (East) to Croft Lane Onto Oswald Road. Straight on (2 nd exit) onto Ashby Road Straight on (2 nd exit) at the next roundabout. Right onto Burringham Road Left onto Messingham Road Right onto Moorwell Road Left into Croft Lane.
90	Frodingham Road Rank (East) to St Mary's Court Right onto Doncaster Road. Right onto Henderson Avenue. Left onto Ferry Road. Right (3 rd exit) at the roundabout onto Luneburg Way. Left onto Speedwell Crescent Right onto St Mary's Court.
91	Frodingham Road Rank (East) to Norman Crescent Onto Oswald Road, Straight on (2 nd exits) at two roundabouts onto Ashby Road Right into Lloyds Avenue. Left into Peveril Avenue and Left into Norman Crescent.
92	Frodingham Road Rank (East) to Stable Lane (Barton upon Humber) Left onto High Street Left into Allanby Road, Right onto West Street, Right onto Wells Street, Left onto Chapel Street. Straight on (2 nd exit) at the roundabout onto Winterton Road, Straight on (2 nd exit) at mini roundabout. Right (3 rd exit) onto Winterton Road (A1077). Follow signs for Barton along A1077 through Winterton and South Ferriby. Left into Holydyke. Follow the road into Fleetgate, Left at the roundabout onto West Acridge, Right onto Castledyke West. Left onto Butts Lane, Left onto Dam Road. Right into Stable Lane.
93	Frodingham Road Rank (East) to Alan Crescent Onto Oswald Road. Right into Cliff Gardens Left into Alan Crescent.
94	Frodingham Road Rank (East) to Orchid Rise Onto Oswald Road. Right into Cliff Gardens, Left onto Exeter Road. Left onto Church Lane, Right into Orchid Rise.
95	Frodingham Road Rank (East) to Waddington Drive Onto Oswald Road. Straight on (2 nd exits) at two roundabouts onto Ashby Road. Right onto Burringham Road, Left at the mini roundabout onto Willoughby Road. Right (2 nd exit) at the second mini roundabout into Enderby Road Left onto Sunningdale Road, Left onto Quebec Road. Right into Mason Drive, Right into Waddington Drive.
96	Frodingham Road Rank (East) to Ulceby Onto Oswald Road. Straight on (2 nd exit) at the roundabout onto Ashby Road. Left (1 st exit) onto Queensway. Straight on (2 nd exit) at the next two roundabouts onto Mortal Ash Hill A18. Right (3 rd exit) at the roundabout. Left (1 st exit) onto the M180/A180 (Grimsby); take the exit for A160; Left onto A1077 and continue into Ulceby

97	<p>Frodingham Road Rank (West) to Cresta Drive <u>Right</u> into West Street, <u>Right</u> onto Frances Street <u>Right</u> into High Street. <u>Left</u> into Laneham Street <u>Right</u> into Station Road. <u>Left</u> onto Ashby Road and <u>Straight on</u> (2nd exits) at two roundabouts. <u>Right</u> onto Burringham Road, <u>Left</u> onto Messingham Road. <u>Right</u> onto Willoughby Road. <u>Left</u> (1st exit) at the roundabout onto Bolingbroke Road. <u>Left</u> into High Leys Road. <u>Right</u> into Hammerton Road. <u>Right</u> into Cresta Drive.</p>
98	<p>Frodingham Road Rank (West) to Burringham <u>Right</u> onto West Street. <u>Right</u> onto Francis Street <u>Right</u> onto High Street. <u>Continue to</u> Doncaster Road <u>Straight on</u> (3rd exit) at the roundabout. <u>Straight on</u> (2nd exit) at the next two roundabouts onto Doncaster Road, Gunness onto Station Road. <u>Left</u> onto Burringham Road then into Burringham.</p>
99	<p>Frodingham Road Rank (West) to Amos Crescent <u>Right</u> into West Street, <u>Right</u> into Frances Street <u>Right</u> into High Street. <u>Left</u> into Laneham Street, <u>Right</u> onto Station Road <u>Left</u> onto Ashby Road, <u>Straight on</u> (2nd exit) at roundabout; <u>Left</u> at roundabout onto A18 Queensway; <u>Left</u> onto Fardell Road and <u>Right</u> onto Amos Crescent.</p>
100	<p>Frodingham Road Rank (West) to Orchard Close <u>Right</u> into West Street; <u>Right</u> into Frances Street; follow the road onto High Street; <u>Left</u> onto Oswald Road, <u>Straight on</u> (2nd exit) at roundabout onto Ashby Road; <u>Left</u> (1st exit) at roundabout onto Queensway; <u>Right</u> onto Collum Avenue; <u>Left</u> onto Rosemount Drive <u>Right</u> at Orchard Close.</p>
101	<p>Frodingham Road Rank (West) to Eastwood Court <u>Right</u> into West Street; <u>Right</u> into Frances Street; follow the road onto High Street. Straight on at the lights onto Doncaster Road. <u>Left</u> (2nd exit) at the roundabout onto Scotter Road. <u>Right</u> into Minster Road. <u>Left</u> into Chesterfield Road. <u>Right</u> into Baslow Road and <u>Right</u> into Eastwood Court.</p>
102	<p>Frodingham Road Rank (West) to Keadby <u>Right</u> into West Street; <u>Right</u> into Frances Street; follow the road onto High Street. <u>Straight on</u> at the lights onto Doncaster Road. <u>Straight on</u> (3rd exit) at the roundabout. <u>Straight on</u> (2nd exit) at the next two roundabouts onto Doncaster Road, Gunness. Go over Keadby Bridge and then turn <u>Right</u> into Keadby.</p>
103	<p>Frodingham Road Rank (West) to Crowle <u>Right</u> into West Street; <u>Right</u> into Frances Street; follow the road onto High Street. Straight on at the lights onto Doncaster Road. <u>Straight on</u> (3rd exit) at the roundabout. <u>Straight on</u> (2nd exit) at the next two roundabouts onto Doncaster Road, Gunness Go over Keadby Bridge continue on A18 at junction with A161 Right turn into Crowle.</p>
104	<p>Frodingham Road Rank (West) to Goxhill <u>Right</u> onto West Street; <u>Left</u> onto Wells Street, <u>Right</u> at the mini-roundabout onto Glebe Road <u>Left</u> (1st exit) at roundabout onto Winterton Road (A1077); pass Winterton and South Ferriby; <u>Straight on</u> at roundabout following signs for Barton upon Humber; <u>Right</u> (3rd exit) at roundabout, <u>Left</u> at roundabout at Barrow upon Humber onto B1402; <u>Left</u> onto B1206; <u>Right</u> onto Goxhill Road; <u>Left</u> onto Ferry Road and into Goxhill.</p>
105	<p>Frodingham Road Rank (West) to Hallgarth Avenue <u>Right</u> into West Street. <u>Right</u> onto Frances Street. <u>Right</u> into High Street. <u>Left</u> at Laneham Street. <u>Right</u> onto Station Road. <u>Left</u> onto Howdens Hill. <u>Left</u> (1st exit) at the roundabout onto Rowland Road. <u>Right</u> onto Percy Street. Then into Hallgarth Avenue.</p>

106	<p>Frodingham Road Rank (West) to Uredale Place <u>Right</u> into West Street. <u>Right</u> Frances Street. <u>Right</u> into High Street. <u>Left</u> at Laneham Street. <u>Right</u> onto Station Road. <u>Left</u> onto Howdens Hill. <u>Straight on</u> (2nd exit) at the roundabout onto Ashby Road. <u>Left</u> (1st exit) at the next roundabout onto Queensway. <u>Right</u> onto Grange Lane South. <u>Left</u> at Manifold Road. <u>Left</u> onto Uredale Place.</p>
107	<p>Frodingham Road Rank (West) to Old Mill Lane (Whitton) <u>Right</u> onto Old Crosby. <u>Left</u> at Normanby Road. Straight on (2nd exit) at two roundabouts. <u>Right</u> (2nd exit) at next roundabout. Straight on (2nd exit) at the next roundabout onto Thealby Lane. <u>Left</u> at Coleby Road. <u>Onto</u> Whitton Road <u>Right</u> onto Old Mill Lane.</p>
108	<p>Frodingham Road Rank (West) to Rugby Road <u>Right</u> onto West Street, <u>Right</u> into Frances Street, <u>Right</u> into High Street, <u>Left</u> to Oswald Road. <u>Straight on</u> (2nd exit) onto Ashby Road. <u>Left</u> (1st exit) at the next roundabout onto Queensway. <u>Right</u> onto Old Brumby Street. <u>Right</u> onto Rugby Road.</p>
109	<p>Frodingham Road Rank (West) to Windsor Grove (Goxhill) <u>Right</u> onto Old Crosby. <u>Straight on</u> (2nd exit) at roundabout onto Warren Road. <u>Left</u> (1st exit) at roundabout onto Winterton Road (A1077), pass Winterton and South Ferriby. <u>Straight on</u> at roundabout following signs for Barton upon Humber. <u>Right</u> (3rd exit) at roundabout. <u>Left</u> at roundabout at Barrow upon Humber onto B1402. <u>Left</u> onto B1206. <u>Right</u> onto Goxhill Road. <u>Left</u> onto Ferry Road <u>Right</u> into Windsor Grove.</p>
110	<p>Gervase Street Rank to Queen Street (Kirton in Lindsey) <u>Right</u> onto Doncaster Road. <u>Right</u> onto Oswald Road, <u>Straight on</u> (1st exit) at the roundabout onto Ashby Road. <u>Left</u> (1st exit) at roundabout onto Queensway. <u>Straight on</u> (2nd exits) at next two roundabouts onto Mortal Ash Hill A18. <u>Right</u> onto B1398 sign posted Kirton in Lindsey. Follow this road to Kirton in Lindsey, <u>Right</u> into Queen Street.</p>
111	<p>Gervase Street Rank to Lichfield Avenue <u>Left</u> onto Doncaster Road. Left (2nd exit) at the roundabout Scotter Road. Fourth turning <u>Left</u> onto Lichfield Avenue.</p>
112	<p>Gervase Street Rank to Avenue Clamart <u>Left</u> onto Doncaster Road. <u>Right</u> onto Henderson Avenue. <u>Left</u> onto Ferry Road. <u>Right</u> (3rd exit) at the roundabout onto Luneburg Way. <u>Right</u> onto Avenue Clamart.</p>
113	<p>Gervase Street Rank to Hewde Lane (Winteringham) <u>Right</u> onto Doncaster Road. <u>Left</u> onto Frodingham Road, <u>Right</u> onto Old Crosby. <u>Straight on</u> (2nd exit) at the roundabout then <u>Left</u> (1st exit) at next roundabout. <u>Right</u> (3rd exit) at the roundabout follow signs for Winterton, A1077. Straight on (1st exit) over mini roundabout, past Winterton and take a <u>Left</u> for Winteringham, <u>Left</u> onto Hewde Lane.</p>
114	<p>Gervase Street Rank to Elmdale (Barton upon Humber) <u>Right</u> onto Doncaster Road. <u>Left</u> onto Frodingham Road, <u>Right</u> onto Old Crosby. <u>Straight on</u> (2nd exit) at the roundabout onto Warren Road. <u>Left</u> (1st exit) at next roundabout. <u>Right</u> (3rd exit) at the roundabout follow signs for Winterton, A1077. <u>Straight on</u> (1st exit) over mini roundabout, past Winterton). <u>Straight on</u> (2nd exit) onto Ferriby Road Barton Upon Humber <u>Right</u> onto Forkedale. <u>Right</u> into Tofts Road, <u>Left</u> into Millfields. Right (3rd exit) at the roundabout onto Bowmandale. <u>Left</u> turn onto Elmdale.</p>
115	<p>Gervase Street Rank to Amcotts <u>Left</u> onto Doncaster Road, <u>Straight on</u> (3rd exit) at the roundabout. <u>Straight on</u> (2nd exits) at two roundabouts onto Doncaster Road. Follow the road over Keadby Bridge. <u>Right</u> into Keadby, then into Amcotts.</p>

116	<p>Gervase Street Rank to Earl Street <u>Right</u> onto Doncaster Road. <u>Right</u> onto Oswald Road. <u>Straight on</u> (2nd exit) at the roundabout onto Ashby Road. <u>Left</u> onto Cottage Beck Road. <u>Right</u> onto Cemetery Road. <u>Left</u> into Lygon Street onto Earl Street.</p>
117	<p>Gervase Street Rank to Wesley Road <u>Right</u> onto Doncaster Road. <u>Right</u> onto Oswald Road. <u>Straight on</u> (2nd exit) at the roundabout onto Ashby Road. <u>Left</u> (1st exit) at the next roundabout onto Queensway. <u>Left</u> onto Grange Lane North. <u>Right</u> onto Bellingham Road <u>Left</u> onto Wesley Road.</p>
118	<p>Gervase Street Rank to Mavis Road <u>Right</u> onto Doncaster Road. <u>Right</u> onto Oswald Road. <u>Straight on</u> (2nd exit) at the roundabout onto Ashby Road. <u>Straight on</u> (2nd exit) at the roundabout. <u>Right</u> onto Priory Lane. <u>Straight on</u> (1st exit) at the roundabout. <u>Straight on</u> (2nd exit) at the roundabout. <u>Right</u> (2nd exit) Manor Farm Road. <u>Left</u> onto Mallard Road. <u>Right</u> onto Kestrel Road. <u>Right</u> onto Mavis Road.</p>
119	<p>Gervase Street Rank to Oakford Close <u>Left</u> onto Doncaster Road. <u>Left</u> (2nd exit) at the roundabout onto Scotter Road. <u>Left</u> into Bristol Road. <u>Left</u> into Plymouth Road <u>Left</u> onto Bodmin Close. <u>Left</u> into Oakford Close.</p>
120	<p>High Street Rank (Scunthorpe) to Redbourne Street <u>Left</u> onto Oswald Road, <u>Left</u> (1st exit) at the roundabout onto Rowland Road. <u>Left</u> onto Queen Street. <u>Left</u> onto Redbourne Street.</p>
121	<p>High Street Rank (Scunthorpe) to Landor Avenue <u>Left</u> onto Oswald Road. <u>Straight on</u> (2nd exits) at the next two roundabouts onto Ashby Road. <u>Right</u> onto West Common Lane. <u>Left</u> onto Newbolt Avenue. <u>Right</u> onto Cowper Avenue. <u>Left</u> onto Landor Avenue.</p>
122	<p>High Street Rank (Scunthorpe) to Silica Lodge <u>Straight on</u> to Doncaster Road, <u>Left</u> (2nd exit) at the roundabout onto Scotter Road. <u>Straight on</u> (2nd exit) at the roundabout. <u>Left</u> onto Silica Lodge.</p>
123	<p>High Street Rank (Scunthorpe) to Charles Lovell Way <u>Straight on</u> to Doncaster Road, <u>Left</u> (2nd exit) at the roundabout onto Scotter Road. <u>Left</u> onto Bristol Road. <u>Left</u> onto Plymouth Road. <u>Right</u> onto Charles Lovell Way.</p>
124	<p>High Street Rank (Scunthorpe) to Alba Close <u>Straight on</u> to Doncaster Road, <u>Left</u> (2nd exit) at the roundabout onto Scotter Road. <u>Straight on</u> (2nd exit) at the roundabout. <u>Left</u> onto Betula Way, <u>Right</u> onto Lakeside Drive. <u>Right</u> onto Alba Close.</p>
125	<p>High Street Rank (Scunthorpe) to Claxby Road <u>Left</u> onto Oswald Road. <u>Straight on</u> (2nd exits) at the next two roundabouts onto Ashby Road. <u>Right</u> onto Burringham Road. <u>Left</u> onto Messingham Road. <u>Right</u> into Angerstein Road, <u>Right</u> into Peacock Street. <u>Right</u> into Claxby Road.</p>
126	<p>High Street Rank (Scunthorpe) to Oriole Road <u>Left</u> onto Oswald Road. <u>Straight on</u> (2nd exits) at the next two roundabouts onto Ashby Road. <u>Right</u> onto West Common Lane. <u>Left</u> onto Herrick Road, <u>Left</u> onto Bridges Road. <u>Left</u> onto Merlin Road. <u>Left</u> onto Friars Road. <u>Right</u> onto Oriole Road.</p>
127	<p>High Street Rank (Scunthorpe) to Wilkie Close <u>Straight on</u> to Doncaster Road. <u>Right</u> (4th exit) at the roundabout onto Scotter Road. <u>Left</u> onto Burn Road. <u>Left</u> at Hilton Avenue. <u>Left</u> onto Wilkie Close.</p>

128	<p>High Street Rank (Scunthorpe) to Norton Road Left onto Oswald Road. Straight on (2nd exits) at the next two roundabouts onto Ashby Road. Left onto Ashby High Street. Right onto Bottesford Road. Left onto Shipton Road. Left onto Milton Road. Left onto Norton Road.</p>
129	<p>High Street Rank (Scunthorpe) to Mackender Court Left onto Oswald Road. Straight on (2nd exit) at the roundabout onto Ashby Road. Left (1st exit) at the next roundabout onto Queensway. Right onto Collum Avenue. Straight on (2nd exit) at the roundabout. Left (1st exit) at mini roundabout onto Ashby High Street. Right into Mackender Court.</p>
130	<p>High Street Rank (Scunthorpe) to Cherry Grove Left onto Oswald Road. Straight on (2nd exit) at the roundabout onto Ashby Road. Left (1st exit) at the next roundabout onto Queensway. Right onto Collum Avenue. Straight on (2nd exit) at the roundabout. Left onto Cherry Grove.</p>
131	<p>High Street Rank (Scunthorpe) to Cuxwold Road Left onto Oswald Road. Straight on (2nd exit) at the roundabout onto Ashby Road. Left onto Queensway. Left onto East Common Lane. Right (3rd exit) onto Healey Road. Right onto Cuxwold Road.</p>
132	<p>High Street Rank (Scunthorpe) to Larch Grove Left onto Oswald Road. Straight on (2nd exit) at the roundabout onto Ashby Road. Left (1st exit) at the roundabout onto Queensway. Right onto Collum Avenue. Right onto Chestnut Way. Left onto Oak Road. Straight on at crossroads into Larch Grove.</p>
133	<p>High Street Rank (Scunthorpe) to Agard Avenue Straight on to Doncaster Road. Left onto Webster Avenue. Right onto Agard Avenue.</p>
134	<p>High Street Rank (Scunthorpe) to Sandringham Crescent Left onto Oswald Road. Straight on at two roundabouts onto Ashby Road. Right onto Burringham Road. Left onto Messingham Road. Right onto Keddington Road. Left onto Ogilvy Drive. Right onto Park Avenue. Left onto Eton Drive. Right onto Sandringham Crescent.</p>
135	<p>High Street Rank (Scunthorpe) to Rowan Crescent Left onto Oswald Road. Straight on at two roundabouts onto Ashby Road. Left onto Ashby High Street. Right onto Bottesford Road. Right (2nd exit) at the mini roundabout, Left (1st exit) at second mini roundabout. Left onto Timberlands. Right onto Rowan Crescent.</p>
136	<p>High Street Rank (Scunthorpe) to Rose Walk Left onto Laneham Street. Left onto Mary Street. Left onto Lindum Street. Right onto Carlton Street. Straight on into Tulip Road. Left onto Rose Walk.</p>
137	<p>High Street, Barton upon Humber to Wootton Onto Burgate. Right (2nd exit) at the roundabout onto Whitecross Street. Straight on at the cross roads, onto Caistor Road. Onto Barton Road. Left into High Street.</p>
138	<p>High Street, Barton upon Humber to South Ferriby Onto Burgate, Right (2nd exit) at the roundabout onto Whitecross Street. Left into Market Place. Left (1st exit) at the roundabout onto Ferriby Road. Straight on (2nd exit) at the next roundabout onto the A1077. Take the next left into High Street, South Ferriby.</p>
139	<p>High Street, Barton upon Humber to Barrick Close (Barrow upon Humber) Onto Burgate, Right (2nd exit) at the roundabout onto Whitecross Street, at the cross roads turn Left onto Barrow Road. Left (1st exit) at the roundabout onto Ferry Road (B1402). Right onto Palmer Lane. Left onto Barrick Close.</p>

140	High Street, Barton upon Humber to Church Side (Goxhill) Onto Burgate, Right (2 nd exit) at the roundabout onto Whitecross Street, at the cross roads turn Left onto Barrow Road. Left (1 st exit) at the roundabout onto Ferry Road (B1402). Left onto New Holland Road, Right onto Goxhill Road, Left onto Thornton Road, Right onto Howe Lane, Right onto Thorn Lane and Right into Church Side.
141	High Street, Barton upon Humber to Harvest Rise (Barrow upon Humber) Onto Burgate, Right (2 nd exit) at the roundabout onto Whitecross Street, at the cross roads turn Left onto Barrow Road. Right (2 nd exit) at the roundabout onto Ferry Road. Left onto Barton Lane Left onto Millfields Way Left into Chestnut Rise then Left into Harvest Rise.
142	High Street Barton upon Humber to New Holland Onto Burgate, Right (2 nd exit) at the roundabout onto Whitecross Street, at the cross roads turn Left onto Barrow Road. Left (1 st exit) at the roundabout onto Ferry Road (B1402). Left (1 st exit) onto Ferry Road, Left onto New Holland Road
143	High Street, Messingham to North Cliff Road (Kirton in Lindsey) Left onto Brigg Road (B1400). Right onto Kirton Road. Left onto North Cliff Road (Kirton).
144	High Street, Messingham to Wood View (Messingham) Right at Holme Lane. Right at The Meadows. Left at Wood View.
145	High Street, Messingham to Mill Lane (Kirton in Lindsey) Left onto Brigg Road, Right onto Kirton Road. Right at South Cliff Road. Left at Mill Lane.
146	High Street, Messingham to Hibaldstow Left onto Brigg Road, Straight on at cross roads into Scawby. Right onto Station Road then into Hibaldstow.
147	High Street, Messingham to Lowfield Close (Kirton in Lindsey) Left at Brigg Road. Right onto Church Street. Right onto St Andrews Street. Left at Cornwall Street. Right at Lowfield Close.
148	High Street (Outside Butchers Arms), Winterton to The Paddock (Burton upon Stather) Straight on (1 st exit), Earlsgate. Right (2 nd exit) at the roundabout, Left onto Thealby Lane, Left onto Wiltshire Avenue, Right into Norfolk Avenue and Right into The Paddock.
149	High Street (Outside Butchers Arms), Winterton to North Carr Lane (Saxby All Saints) Right (2 nd exit), onto Northlands Road South Right into West Street, Left onto North Street. Right onto the A1077 into South Ferriby Right onto High Street, through Horkstow Right into North Carr Lane.
150	High Street (Outside Butchers Arms), Winterton to Newport Drive (Winterton) Right (2 nd exit), onto Northlands Road South. Right onto Northlands Avenue follow road onto Newport Drive.
151	High Street (Outside Butchers Arms), Winterton to West Street (Roxby) Straight on (1 st exit) Earlsgate. Left (1 st exit) at next roundabout onto Roxby Road, Left into West Street, Roxby.
152	Humberside Airport to Barnetby Railway Station Left out of the Airport onto A18, through Melton Ross, Left onto continue on A18. Left to Kings Road. Right at the bottom of the hill into the Railway Station.

153	Humberside Airport to Burnham Lane (Thornton Curtis) Left out of the Airport onto the A18. Right onto the B1211. Left onto A1077. Left onto Burnham Lane.
154	Humberside Airport to Overton Court (Barton upon Humber) Left onto the A18. Straight on (3 rd exit) at the roundabout onto the A15. Left off the A15 onto Brigg Road. Right onto Holydyke. Left into George Street. Left into High Street, Right into Queen Street. Left into Newport Right into Overton Court.
156	Humberside Airport to School Lane (Redbourne) Left onto the A18 Left again onto the A18 towards Brigg. Right (3 rd exit) at the roundabout. Left (1 st exit) at the next roundabout. Straight on (1 st exit) Through Hibaldstow Village onto Redbourne Road. Left into School Lane.
157	Humberside Airport to Middleton Close (Messingham) Left onto the A18. Left (1 st exit) at the roundabout and enter the M180. Leave the motorway at the next exit. Right (3 rd exit) at the roundabout. Left (1 st exit) at the next roundabout. Left into Kirton Road. Right into Holme Lane. Left to continue on Holme Lane. Left onto Northfield Road. Right onto Temperance Avenue. Left onto Middleton Close.
158	Humberside Airport to St James Court Left onto the A18. Left (1 st exit) at the roundabout and enter the M180. Leave the motorway at the next exit. Right (3 rd exit) at the roundabout. Left (1 st exit) at the next roundabout. Straight on (1 st , 2 nd exits) at the next two roundabouts onto Queensway. Right (3 rd exit) at the roundabout onto Ashby Road. Straight on (2 nd exit) at roundabout onto Oswald Road. Left onto Cliff Gardens. Left at St James Court.
159	Humberside Airport to Trafford Street Left onto the A18. Left (1 st exit) at the roundabout and enter the M180. Leave the motorway at the next exit. Right (3 rd exit) at the roundabout. Left (1 st exit) at the next roundabout. Straight on (1 st exit) at the next roundabout. Right (3 rd exit) at next roundabout onto Brigg Road. Left into Trafford Street.
160	Market Place, Barton upon Humber to Chapel Court (Alkborough) Right onto Holydyke Left (1 st exit) at the roundabout onto Ferriby Road. Straight on (2 nd exit) at the next roundabout, Straight on (2 nd exit) at the next roundabout onto A1077. Follow the road through South Ferriby. Right onto the road sign posted West Halton. Right onto Coleby Road. Left onto Alkborough Lane onto West Halton Lane. Right onto Front Street. Left onto Chapel Court.
161	Market Place, Barton upon Humber to Hiles Avenue , Winterton Right onto Holydyke Left (1 st exit) at the roundabout onto Ferriby Road. Straight on (2 nd exit) at the next roundabout, Straight on (2 nd exit) at the next roundabout onto A1077. Follow the road through South Ferriby. Left into Winterringham Road. Right into Northlands Road. Left into De Lacey Way. Right into Teanby Drive. Right into Hiles Avenue.
162	Market Place, Barton upon Humber to Mill Lane (Barrow upon Humber) Left into Barrow Road. Left (2 nd exit) at the roundabout onto Ferry Road. Right into Mill Lane.
163	Market Place, Barton upon Humber to Marris Drive (Winterton) Right onto Holydyke Left (1 st exit) at the roundabout onto Ferriby Road. Straight on (2 nd exit) at the next roundabout. Straight on (2 nd exit) at the next roundabout onto the A1077, Left onto Winterringham Road. Left onto Hart Lane. Left onto Park Street. Right onto Crakedale Road. Left onto Marris Drive.

164	Market Place, Barton upon Humber to The Steadings (Flixborough) <u>Right</u> onto Holydyke. <u>Left</u> (1 st exit) at the roundabout onto Ferriby Road. <u>Straight on</u> (2 nd exit) at the next roundabout. <u>Straight on</u> (2 nd exit) at the next roundabout onto the A1077. <u>Right</u> onto Thealby Lane B1430. <u>Left</u> onto Normanby Road. Straight on (1 st exit) at the roundabout. <u>Right</u> onto Lodge Lane then right into The Steadings.
165	Market Place, Barton upon Humber to Lease Lane (East Halton) <u>Left</u> onto Barrow Road Left (1 st exit) at the roundabout onto Ferry Road. Straight on into College Road. <u>Left</u> onto Townside. <u>Right</u> onto Lease Lane.
166	Market Place, Barton upon Humber to Church Close (Bonby) <u>Right</u> onto Holydyke <u>Left</u> onto Brigg Road. <u>Right</u> onto Church Lane. <u>Right</u> into Church Close.
167	Market Place, Barton to Princess Drive (Barton) <u>Left</u> onto Holydyke. <u>Right</u> onto Whitecross Street. Straight onto Caistor Road. <u>Right</u> onto Princess Drive.
168	Market Place, Barton upon Humber to Ravendale Street North <u>Right</u> onto Holydyke. <u>Left</u> (1 st exit) at the roundabout onto Ferriby Road. <u>Straight on</u> (2 nd exit) at the next roundabout. <u>Straight on</u> (2 nd exit) at the next roundabout. <u>Straight on</u> (2 nd exit) at the mini roundabout onto Roxby Road. <u>Left</u> (1 st exit) at the next roundabout onto Winterton Road. <u>Left</u> (1 st exit) at the roundabout onto Brigg Road. <u>Right</u> onto Station Road. <u>Right</u> onto Carlton Street. <u>Left</u> onto Lindum Street. <u>Right</u> onto Cole Street onto Mary Street. <u>Right</u> onto Frances Street. <u>Right</u> onto Robert Street. <u>Right</u> into Ravendale Street North.
169	Market Place, Barton upon Humber to Thompson Street <u>Right</u> onto Holydyke. <u>Left</u> (1 st exit) at the roundabout onto Ferriby Road. <u>Straight on</u> (2 nd exit) at the next roundabout. <u>Straight on</u> (2 nd exit) at the next roundabout. <u>Straight on</u> (2 nd exit) at the mini roundabout onto Roxby Road. <u>Left</u> (1 st exit) at the next roundabout onto Winterton Road. <u>Left</u> (1 st exit) at the roundabout onto Brigg Road. <u>Right</u> onto Station Road. <u>Right</u> onto Thompson Street.
170	Market Place, Barton upon Humber to Fox Street <u>Right</u> onto Holydyke. <u>Left</u> (1 st exit) at the roundabout onto Ferriby Road. <u>Straight on</u> (2 nd exit) at the next roundabout. <u>Straight on</u> (2 nd exit) at the next roundabout. <u>Straight on</u> (2 nd exit) at the mini roundabout onto Roxby Road. <u>Left</u> (1 st exit) at the next roundabout onto Winterton Road. <u>Right</u> onto Warren Road. <u>Straight on</u> (2 nd exit) at the roundabout onto Old Crosby. <u>Left</u> onto Frodingham Road. <u>Right</u> into Fox Street.
171	Market Place, Barton upon Humber to Horstead Avenue (Brigg) <u>Right</u> onto Holydyke. <u>Left</u> onto Brigg Road. <u>Continue</u> onto Barton Road. <u>Right</u> onto Brigg Road. <u>Right</u> onto East Parade. <u>Right</u> onto Woodbine Avenue. <u>Right</u> onto Hawthorn Avenue, <u>Right</u> onto Grammar School Road. <u>Right</u> onto South View Avenue then <u>Left</u> onto Horstead Avenue.
172	Market Place, Barton upon Humber to Barraclough's Lane (Barton upon Humber) <u>Right</u> onto Holydyke. Straight on (2 nd exit) at the roundabout. Right onto Fleetgate. <u>Left</u> onto Waterside Road. <u>Left</u> into Barraclough's Lane.
173	Market Place, Epworth to Colleywell Close (Westwoodside) <u>Straight</u> onto Queen Street. <u>Left</u> onto Burnham Road. <u>Straight</u> onto Epworth Road. <u>Right</u> into The Nooking. <u>Right</u> into Church Street. <u>Right</u> into Commonsie. <u>Left</u> into Weir Road. <u>Right</u> into Colleywell Close.
174	Market Place, Epworth to Croft's Lane (Owston Ferry) <u>Left</u> onto Albion Hill. <u>Left</u> onto Rectory Street. <u>Right</u> onto Melwood Hill. <u>Straight</u> onto Epworth Road. <u>Left</u> onto High Street. <u>Left</u> into Croft's Lane

175	Market Place, Epworth to Belton Fields Right onto High Street. Right onto Belton Road. Left onto Churchtown. Left onto Carr House Road. Right onto Belton Fields.
176	Market Place, Epworth to Halkon Close (Luddington) Right into High Street. Right onto Belton Road. Straight onto Wharf Road. Straight onto Crowle Road Right onto Luddington Road. Left onto Halkon Close.
177	Market Place, Epworth to The Paddocks (Crowle) Right into High Street. Right onto Belton Road. Continue on A161. Left into Potts Lane. Right into The Paddocks.
178	Market Place, Epworth to Sand Lane (Wroot) Right into High Street. Left Battle Green. Left into Fieldside. Right into Carrside. Right into Turbary Road. Left onto Idle Bank. Right into Poles Bank. Continue onto Woodside Lane. Right into High Street. Right into Sand Lane.
179	Market Place, Epworth to Hayfield Close (Haxey) Continue onto Queen Street. Onto Blow Row. Left onto A161. Right onto Granary Croft. Right onto Hayfield Close.
180	Priory Hotel to Gilliatt Street Left onto Ashby Road. Straight on at two roundabouts onto Oswald Road. Onto Frodingham Road. Right onto West Street. Right onto Gilliatt Street.
181	Priory Hotel to Amcotts Left onto Ashby Road. Left (1 st exit) onto Kingsway. Straight on (2 nd exit) at the next roundabout. Straight on (2 nd exits) at the next two roundabouts, over Keadby Bridge. Right onto Station Road. Follow road to Amcotts.
182	Priory Hotel to West Butterwick Left onto Ashby Road. Left (1 st exit) onto Kingsway. Straight on (2 nd exit) at the next roundabout. Straight on (2 nd exits) at the next two roundabouts, over Keadby Bridge. Left Main Street. Onto Trentside Onto North Street. Right onto West Street, West Butterwick.
183	Priory Hotel to Chestnut Drive (Messingham) Right onto Ashby Road. Right onto Burringham Road left onto Messingham Road. Left at Eastfield Road. Left into Chestnut Drive.
184	Priory Hotel to Wells Street Left onto Ashby Road. Straight on at two roundabouts onto Oswald Road. Onto Frodingham Road. Right onto West Street then into Wells Street.
185	Priory Hotel to Cecile Crescent Left onto Ashby Road, Left (1 st exit) at the roundabout. Right onto Church Lane. Left onto Newland Avenue. Right onto Doncaster Road. Left onto Avenue Vivian. Left onto Jackson Road. Right onto Cecile Crescent.
186	Priory Hotel to Purbeck Road Left onto Ashby Road. Left onto West Common Lane. Right onto Plymouth Road, Right into Weymouth Crescent. Right onto Purbeck Road.
187	Scunthorpe Railway Station to Bridgewater Road Left onto Station Road. Left onto Howdens Hill Straight on (2 nd exit) at the roundabout onto Ashby Road. Right onto West Common Lane. Right onto Plymouth Road. Left onto Bridgewater Road.
188	Scunthorpe Railway Station to Saxby Road Left onto Station Road. Left onto Howdens Hill Straight on (2 nd exit) at the roundabout onto Ashby Road. Straight on (2 nd exit) at the next roundabout. Right onto Burringham Road. Left (1 st exit) at the mini-roundabout onto Willoughby Road. Right onto Ferriby Road. Right onto Saxby Road.

189	<p>Scunthorpe Railway Station to Beverley Hotel</p> <p>Left onto Station Road. Left onto Howdens Hill Straight on (2nd exit) at the roundabout onto Ashby Road. Straight on (2nd exit) at the next roundabout.. Left onto Old Brumby Street. The Beverley Hotel is located on the left.</p>
190	<p>Scunthorpe Railway Station to Horbury Close</p> <p>Left onto Station Road. Onto Church Lane. Right onto Newland Avenue. Left onto Doncaster Road. Right into Collinson Avenue. Right onto Marsden Drive. Right onto Dewsbury Avenue. Right again onto Baildon Road. Right into Horbury Close.</p>
191	<p>Scunthorpe Railway Station to Baslow Road</p> <p>Left onto Station Road. Onto Church Lane. Left onto Kingsway. Right onto Brumby Wood Lane. Right onto Scotter Road. Left onto Minster Road. Left onto Fairway, Right onto Chesterfield Road. Right onto Baslow Road.</p>
192	<p>Scunthorpe Railway Station to Woollin Avenue</p> <p>Left onto Station Road. Left onto Howdens Hill Straight on (2nd exit) at the roundabout onto Ashby Road. Straight on (2nd exit) at the next roundabout. Right onto Woollin Avenue</p>
193	<p>Scunthorpe Railway Station to Hallbrook Court</p> <p>Left onto Station Road. Left onto Howdens Hill Straight on (2nd exit) at the roundabout onto Ashby Road. Straight on (2nd exit) at the next roundabout. Right onto Burringham Road. Left onto Messingham Road. Left onto Valley View Drive. Right onto Ellison Avenue. Right onto Hallbrook Court.</p>
194	<p>Scunthorpe Railway Station to Betony Close</p> <p>Left onto Station Road. Continue onto Church Lane. Right onto Newland Avenue. Left onto Doncaster Road. Right (3rd exit) at the roundabout onto Scotter Road. Straight on (2nd exit) at the roundabout onto Luneburg Way. Left onto Sorrel Way. Right onto Betony Close.</p>
195	<p>Scunthorpe Railway Station to Mill Croft</p> <p>Left onto Station Road. Left onto Ashby Road Straight on (2nd exit) at the roundabout onto Ashby Road. Left (1st exit) at the next roundabout onto Queensway. Left onto Grange Lane North. Left onto Warley Road. Right onto Queen's View Crescent. Left onto Mill Croft.</p>
196	<p>Scunthorpe Railway Station to Rileston Place</p> <p>Left onto Station Road. Left onto Howdens Hill Straight on (2nd exit) at the roundabout onto Ashby Road. Straight on (2nd exit) at the next roundabout. Right onto Burringham Road. Left onto Messingham Road. Left onto Manor Road. Right onto Valley View Drive. Left onto Crispin Way. Left onto Rileston Place.</p>
197	<p>Scunthorpe Railway Station to Cresta Drive</p> <p>Left onto Station Road. Left onto Howdens Hill Straight on (2nd exit) at the roundabout onto Ashby Road. Straight on (2nd exit) at the next roundabout. Right onto Burringham Road. Left onto Messingham Road. Right onto Willoughby Road. Left at the roundabout onto Bolingbroke Road. Left into High Leys Road. Right into Hammerton Road. Right into Cresta Drive.</p>
198	<p>Scunthorpe Railway Station to Waveney Close (Burton upon Stather)</p> <p>Right onto Station Road Left onto Brigg Road. Straight on (2nd exit) at the roundabout. Right (2nd exit) at next roundabout. Straight on (2nd exits) at the next three roundabouts onto Normanby Road. Right (2nd exit) at the next roundabout. Left (1st exit) at the next roundabout onto B1430. Left onto Tee Lane. Left onto Cliff Drive. Left onto Welland Drive. Right into Waveney Close.</p>

199	<p>Scunthorpe Railway Station to Belton Road (Beltoft) Left onto Station Road. Continue onto Church Lane. Right onto Kingsway. Straight on (2nd exits) at three roundabouts onto Doncaster Road. Over Keadby Bridge. Left onto Main Street. Left into Derrythorpe Road. Continue onto Trentside. Right at Outmill onto Belton Road.</p>
200	<p>Wells Street Rank to Keeper's Way (Belton) Left onto West Street. Left onto Frodingham Road. Right onto Doncaster Road. Straight on (3rd, 2nd exits) at two roundabouts. Left (1st exit) at the roundabout onto M181. Exit onto M180 towards Doncaster. Leave M180 at Junction 2 Left onto A161. Right onto Churchtown. Right onto Poacher's Croft. Left onto Keeper's Way.</p>
201	<p>Wells Street Rank to Old School Lane Left onto West Street. Left onto Frodingham Road. Onto Oswald Road. Straight on (2nd exit) at the roundabout. Left (1st exit) at the next roundabout onto Queensway. Right into Collum Avenue. Right onto Ashby High Street. At the traffic lights Left onto Bottesford Road. right (2nd exit) at the roundabout. Left (1st exit) at second roundabout. Right onto Manor Road. Left onto Holme Lane. Right onto Old School Lane.</p>
202	<p>Wells Street Rank to Knight's Court Left onto West Street. Left onto Frodingham Road. Onto Oswald Road. Straight on (2nd exit) at the roundabout. Straight on (2nd exit) at the next roundabout onto Ashby Road. Fourth Set of traffic lights Right onto Burringham Road. Left onto Messingham Road. Left onto Chancel Road. Right into Cambridge Avenue. Left into St Peter's Avenue. Right onto Knight's Court.</p>
203	<p>Wells Street Rank to Stratford Drive Left onto West Street. Left onto Frodingham Road. Onto Oswald Road. Left (1st exit) at the roundabout onto Rowland Road. Right to stay on Rowland Road. Left onto Cottage Beck Road. Right onto Warwick Road. Left into Stratford Drive.</p>
204	<p>Wells Street Rank to Mill Croft Right (2nd exit) at the roundabout onto Glebe Road. Straight on (2nd exit) at the next roundabout onto Brigg Road. Right at the third set of traffic lights into Grange Lane North. Right into Warley Road. Right into Queens View Crescent. Left into Mill Croft.</p>
205	<p>Wells Street Rank to Swift Road Left onto West Street. Left onto Frodingham Road. Onto Oswald Road. Straight on (2nd exit) at the roundabout. Right (3rd exit) at the next roundabout onto Kingsway. Left onto Glover Road. Right (2nd exit) at the roundabout onto West Common Lane. Left onto Herrick Road. Right onto Bridges Road. Onto Dryden Road. Right onto Meredith Road. Right into Swift Road.</p>
206	<p>Wells Street Rank to Fillingham Crescent Left onto West Street. Left onto Frodingham Road. At traffic lights Right onto Doncaster Road. Straight ahead (3rd exit) at the roundabout. Right onto Hilton Avenue. Left to stay on Hilton Avenue. Left into Fillingham Crescent.</p>
207	<p>Wells Street Rank to Newland Walk Left onto West Street. Left onto Frodingham Road. Right into Doncaster Road. Go on at three sets of traffic lights. Left into Newland Avenue. Right into Newland Walk.</p>

208	<p>Wells Street Rank to Blake Avenue Left onto West Street. Left into Frodingham Road. Onto Oswald Road Onto Ashby Road. Straight ahead (2nd exit) at the roundabout, Right (3rd exit) at the next roundabout onto Kingsway. Left into Glover Road. Right (3rd exit) at the mini roundabout onto West Common Lane. Left onto Herrick Road. Left onto Bridges Road. Right onto Blake Avenue.</p>
209	<p>Wells Street Rank to Mary Sumner Way Left onto Berkeley Street. Right onto Spencer Avenue. Left onto Long Road. Right onto Mary Sumner Way.</p>
210	<p>High Street (Scunthorpe) to Civic Centre Left Oswald Road, over Howdens Bridge Straight ahead (2nd exit) at the roundabout. 2nd set of traffic lights. Turn Right into Civic Centre Car Park.</p>
211	<p>Bus Station Rank (Fenton Street) to Asda Superstore Scotter Road Right onto Lindum Street. Left into Cole Street. Right onto Station Road. Go onto Church Lane. Left onto Kingsway. Right onto Brumby Wood Lane. Left onto Scotter Road. At the roundabout take 4th exit and then turn Left into Asda Superstore.</p>
212	<p>Scunthorpe Rail Station to Church Square House Right onto Station Road. Left onto Brigg Road Left (1st exit) at the roundabout onto Winterton Road Left onto Home Street, follow the road around and Church Square House is on your left.</p>
213	<p>Bus Station Rank (Fenton Street) to Glanford Park Right onto Lindum Street. Right onto Cole Street onto Mary Street. Continue over Oswald Road. Right onto Exeter Road. Left onto Doncaster Road. Straight on (3rd exit) at the roundabout. Left (1st exit) at the next roundabout, Glanford Park straight ahead.</p>
214	<p>Ashby High Street Rank (Broadway) Bottesford Town Football Club Left onto Ashby High Street, onto Burringham Road. Left onto Willoughby Road. Right onto Enderby Road. Left onto Sunningdale Road. Left onto Quebec Road. Right onto Ontario Road follow around and Bottesford Town Football Club is at the end.</p>
215	<p>Scunthorpe Railway Station to Plowright Theatre Right onto Station Road, Left onto Laneham Street, Plowright Theatre is on the right</p>
216	<p>Scunthorpe Railway Station to Travelodge Left onto Station Road, Right onto Oswald Road, Left onto Doncaster Road, Straight on at the roundabout then Left at the second roundabout Travelodge is on the right</p>
217	<p>Scunthorpe Railway Station to Wortley Hotel Left onto Station Road, Left onto Howdens Hill, Left at the roundabout onto Rowland Road, Wortley Hotel is on the right</p>
218	<p>Scunthorpe Railway Station to San Pietro Restaurant Right onto Station Road, Straight on at 3 sets of lights, San Pietro is on the right</p>
219	<p>Scunthorpe Railway Station to Scunthorpe Speedway Right onto Station Road, Left at the 3rd set of lights onto Brigg Road. Straight on at the roundabout onto Glebe Road, 2nd exit at the roundabout onto Normanby Road. Straight on at 2 roundabouts then turn Right to Scunthorpe Speedway</p>
220	<p>Scunthorpe Bus Station to Baths Hall Right onto Lindum Street, Right onto Cole Street, continue onto Mary Street, Right onto Oswald Road, Left onto Doncaster Road. Baths Hall is on the left.</p>

221	<p>Scunthorpe Bus Station to Humberside Police Station</p> <p><u>Right</u> onto Lindum Street, <u>Right</u> onto Cole Street, Continue onto Mary Street, <u>Left</u> onto Shelford Street, the Police Station is straight ahead on Corporation Road</p>
222	<p>Scunthorpe Bus Station to Morrisons</p> <p><u>Left</u> onto Lindum Street, <u>Right</u> onto Carlton Street, <u>Left</u> at the lights onto Station Road, <u>Right</u> onto Brigg Road. At the roundabout take 2nd exit onto Lakeside Parkway, turn <u>Left</u> at the roundabout and enter Morrisons Car Park</p>
223	<p>Barnetby Railway Station to Hewson House, Brigg</p> <p><u>Left</u> onto Kings Road, <u>Left</u> onto A18, continue through Wrawby and into Brigg. Take the 2nd exit at the roundabout onto Bigby Road, <u>Left</u> onto Queen Street and Hewson House is on the left</p>
224	<p>Barnetby Railway Station to Arties Mill</p> <p><u>Left</u> onto Kings Road, <u>Left</u> onto A18, continue through Wrawby and into Brigg. Take the 3rd exit onto Wrawby Street and continue to Barnard Avenue. At the roundabout turn <u>Left</u> onto Ancholme Way and follow the road around. At the mini-roundabout turn <u>Right</u> to stay on A18, after the bend turn <u>Right</u> and Arties Mill is on the right</p>
225	<p>Barton Railway Station to The Ropewalk</p> <p><u>Right</u> onto Waterside Road, <u>Right</u> onto Maltkiln Lane, The Ropewalk is on the left</p>
226	<p>Barton Railway Station to Waters Edge</p> <p><u>Right</u> onto Waterside Road, <u>Right</u> onto Maltkiln Lane, continue to the end to reach Waters Edge</p>
227	<p>Barton Railway Station to Bardney Hall</p> <p><u>Left</u> onto Butts Road, <u>Right</u> onto Fleetgate, <u>Left</u> onto Holydyke, turn <u>Left</u> onto Whitecross Street and Bardney Hall is on the right.</p>

Part B

Legislation (Hackney Carriage)

Legislation (Hackney Carriage)

1	<p>When transferring a Hackney Carriage Vehicle Licence, the proprietor shall...</p> <ul style="list-style-type: none"> • Notify the Licensing Authority of the transfer in writing within 14 days • Pay the appropriate fee
2	<p>When a Hackney Carriage Vehicle has been involved in an accident, the proprietor shall...</p> <ul style="list-style-type: none"> • Notify the Licensing Authority; • within 72 hours of event; and • inform the officer of the location of the vehicle
3	<p>When is the driver exempt from a wearing seat belt?</p> <ul style="list-style-type: none"> • When Plying for Hire; • When carrying a passenger; • When manoeuvring.
4	<p>When should you activate the meter in your vehicle?</p> <ul style="list-style-type: none"> • When the journey commences with your passenger on board.
5	<p>Can you charge a different amount to that shown on the meter?</p> <ul style="list-style-type: none"> • Yes, if it is less than the amount shown on the meter.
6	<p>Can you charge more than the amount shown on the meter if it has previously been agreed?</p> <ul style="list-style-type: none"> • No. The table sets the maximum fare that can be charged for a distance travelled.
7	<p>Where can you display the external Hackney Carriage Licence plate?</p> <ul style="list-style-type: none"> • The rear of the vehicle to the satisfaction of the Council. • Adjacent to the vehicle's rear registration plate. • Securely fixed to the vehicle
8	<p>Where should the internal plate be displayed?</p> <ul style="list-style-type: none"> • In the near side front windscreen; • Above the tax disc outside the swept area.
9	<p>When can an unlicensed driver drive a licensed Hackney Carriage Vehicle within the controlled district?</p> <ul style="list-style-type: none"> • When the vehicle is being taken to or from a mechanical test.
10	<p>Where can you sit and ply for hire?</p> <ul style="list-style-type: none"> • On an officially appointed stand.
11	<p>What type of insurance is required for a Hackney Carriage Vehicle?</p> <ul style="list-style-type: none"> • Hire and Reward. • Public Hire.
12	<p>If you move house what should you do?</p> <ul style="list-style-type: none"> • Notify the Licensing Authority within 7 days of the date you moved. • The notification must be in writing.
13	<p>What must you hold in order to ply for hire within the controlled district?</p> <ul style="list-style-type: none"> • Valid Hackney Carriage Vehicle Drivers Licence. • Valid Hackney Carriage Vehicle Licence. • Appropriate Insurance for Public Hire/Hire and Reward.
14	<p>What are Taxi Ranks for?</p> <ul style="list-style-type: none"> • To sit and ply for hire in licensed Hackney Carriage Vehicles • Vehicles should move up the stand when a space becomes available at the front of the stand

15	<p>If your vehicle is available for hire but not hired what should you do?</p> <ul style="list-style-type: none"> • Proceed to the nearest appointed Taxi Rank • Return to base
16	<p>How should the fixture and fittings of a licensed Hackney Carriage Vehicle be kept?</p> <ul style="list-style-type: none"> • Clean. • Well maintained. • Fit for public use.
17	<p>Advertising on a licensed Hackney Carriage Vehicle:</p> <ul style="list-style-type: none"> • Proprietors may advertise on Hackney Carriage Vehicles subject to approval from the Licensing Authority. • Approval should be sought in writing. • Advertising must not be indecent, offensive or illegal.
18	<p>Appearance Safety and Comfort of a licensed Hackney Carriage Vehicle:</p> <ul style="list-style-type: none"> • Bodywork shall have no damage which materially affects the safety or appearance of the vehicle. • Shall not have signs of corrosion or have any sharp edges which may cause injury to passengers. • The paintwork shall be of a professional standard. • All fitments shall be intact and free from any damage, stains or corrosion of any kind.
19	<p>Who can test and inspect a licensed Hackney Carriage Vehicle?</p> <ul style="list-style-type: none"> • An Authorised Officer of the Council • A Police Constable
20	<p>When can the licensed Hackney Carriage Vehicle be inspected?</p> <ul style="list-style-type: none"> • At all reasonable times • When the vehicle is working (even at night)
21	<p>What action can be taken following an inspection?</p> <ul style="list-style-type: none"> • A Vehicle can be suspended if it is deemed to be dangerous or the meter is faulty.
22	<p>Displaying of Roof sign a Hackney Carriage Vehicle:</p> <ul style="list-style-type: none"> • The top light must be capable of being illuminated. • The light must be securely mounted and installed so as not to cause any danger or hazard to the driver, passengers, the public or other road users. • Must display the word "TAXI" or "FOR HIRE" • Must be either Yellow or White • Must show wording to front and rear of the vehicle.
23	<p>Conduct of Hackney Carriage Driver:</p> <ul style="list-style-type: none"> • The driver of a Hackney Carriage Vehicle shall behave in a civil and orderly manner. • Shall take all reasonable precautions to ensure the safety of persons conveying for hire. • Shall afford any assistance as is needed by disabled passengers
24	<p>Hackney Carriage Vehicle Drivers Badge:</p> <ul style="list-style-type: none"> • Should be worn by the driver. • Be clearly visible to passengers.
25	<p>What should you do if you have been found guilty of an offence whether criminal or motoring?</p> <ul style="list-style-type: none"> • Inform the Licensing Authority in writing • Provide details of such a conviction.

26	<p>When can you refuse to take a passenger?</p> <ul style="list-style-type: none"> • They have a communicable disease. • Have a dog, (Other than an assistant dog).
27	<p>When can you refuse to take a passenger with an assistance dog?</p> <ul style="list-style-type: none"> • If you have an exemption under medical reasons.
28	<p>If you have an exemption from carrying assistance dogs, what must you do?</p> <ul style="list-style-type: none"> • Display the exemption in the vehicle
29	<p>How would you obtain an exemption?</p> <ul style="list-style-type: none"> • Provide a medical certificate from your Consultant which states you have medical reasons for not carrying dogs.
30	<p>In Hackney Carriages can you charge separate fares?</p> <ul style="list-style-type: none"> • No - Passengers in the same vehicle can not be charged individual fares unless a scheme has been created by the Licensing Authority
31	<p>How many points on your DVLA licence may result in the DVLA suspending your licence under the 'Totting Up' method?</p> <ul style="list-style-type: none"> • Current 12 or more penalty points
32	<p>Are tinted windows permitted on Hackney Carriage Vehicles?</p> <ul style="list-style-type: none"> • No Hackney Carriage Vehicle shall be fitted with dark or tinted windows of such a degree that the driver or passengers are not visible from outside the vehicle. • Allow 75% light through the windscreen • Any tint applied shall allow at least 70% of light through.
33	<p>The Table of Fares sets a maximum charge that can be made. The Tariffs are as follows:</p> <ul style="list-style-type: none"> • Tariff 1 – 07:00 to 21:00 hours • Tariff 2 – 21:00 to 07:00 hours and 07:00 to 21:00 hours on Sundays and all public holidays • Tariff 3 – 18:00 hour on Christmas Eve through Christmas Day, Boxing Day to 06:00 hours on the day following Boxing Day and 18:00 hours on New Years Eve, through New Years Day to 06:00 hours on the day following New Years Day.
34	<p>Additional Charges on the Table of Fares Include:</p> <ul style="list-style-type: none"> • Soiling charges • Waiting Time • Additional charge for carrying more than 4 passengers
35	<p>For what reasons could a vehicle licence be suspended?</p> <ul style="list-style-type: none"> • If the vehicle is not fit, safe or comfortable to be used as a Hackney Carriage Vehicle • Meter is faulty or set to the wrong tariff • No insurance has been produced • Vehicle has not been presented for inspection • Any other reasonable cause
36	<p>For what reasons can a Hackney Carriage Drivers Licence be suspended or revoked?</p> <ul style="list-style-type: none"> • Driver commits an offence • Following a complaint • Breach of condition or Byelaw • For medical reasons • Any other reasonable cause













37	<p>Who commits an offence if an unlicensed driver drives a licensed Hackney Carriage Vehicle?</p> <ul style="list-style-type: none"> • The proprietor • The Driver
38	<p>A driver of a Hackney Carriage Vehicle, when requested by a person hiring or seeking to hire the carriage to assist with their luggage, shall:</p> <ul style="list-style-type: none"> • Offer reasonable assistance in loading and unloading
39	<p>You have been asked to produce your Driver's Licence by an Authorised Officer of the Council. What period of time do you have to submit it?</p> <ul style="list-style-type: none"> • Forthwith or within a 5 day period
40	<p>What equipment should be provided in a Hackney Carriage Vehicle?</p> <ul style="list-style-type: none"> • Fire Extinguisher • First Aid kit for an employees use • Taxi Meter • Table of Fares • Any other notice as required by the Licensing Authority
41	<p>It is an offence for a driver of a Licensed Hackney Carriage Vehicle to:</p> <ul style="list-style-type: none"> • Stand for hire across any street or alongside of any other Hackney Carriage Vehicle, or • Refuse to give way if he/she can conveniently do so to any other carriage, or • Obstruct or hinder another Hackney Carriage Vehicle Driver in taking up or setting down any passenger. • Tout for business
42	<p>What is the minimum tread permissible on a tyre?</p> <ul style="list-style-type: none"> • 1.6 mm
43	<p>What items should be checked on a vehicle before the commencement of a journey?</p> <ul style="list-style-type: none"> • Oil • Water • Tyre Pressure • There is enough fluid in the washer bottle • Lights are working correctly • That there is no damage to the vehicle • That the vehicle is clean
44	<p>When a vehicle licence expires, what action should you take?</p> <ul style="list-style-type: none"> • Stop using the vehicle to carry passengers • Return the licence plate and internal plates to the Licensing Authority (Plates remain the property of the council)
45	<p>What Licence is needed to drive a Hackney Carriage Vehicle?</p> <ul style="list-style-type: none"> • A Hackney Carriage Vehicle Drivers Licence • A Hackney Carriage Vehicle Drivers Licence holder can not drive a Private Hire Vehicle without the appropriate licence and a Private Hire Vehicle Drivers Licence holder can not drive a Hackney Carriage Vehicle without the appropriate licence.
46	<p>When would you check for lost property and what should you do if you find any lost property?</p> <ul style="list-style-type: none"> • On completion of the journey before the next passenger is carried • Hand it in at a police station • Hand it in to the Licensing Authority • Mobile Telephones could be returned to the person if they are known













47	<p>Can you smoke in a Licensed Hackney Carriage Vehicle?</p> <ul style="list-style-type: none"> • Smoking is not permitted in a licensed vehicle • Any person (including the driver) commits an offence if they smoke in a vehicle • The driver commits an offence if he allows anyone to smoke in a vehicle • Smoking is not permitted even when a Hackney Carriage is not being used to carry passengers
48	<p>What are the indications that a vehicle is plying for hire?</p> <ul style="list-style-type: none"> • Roof sign is illuminated • Parked on a Hackney Carriage Stand
49	<p>What is the speed limit in a built up area which has street lighting if there are no signs to indicate what the limit is?</p> <ul style="list-style-type: none"> • 30 mph
50	<p>The dress code for drivers is:</p> <ul style="list-style-type: none"> • Footwear (shoes/trainers/sandals) for all drivers shall fit around the heel of the foot – no flip flops • Clothing shall be kept in a clean condition, free from holes and rips • Words or graphics on any clothing shall not be of an offensive or suggestive nature which might offend • Tops must cover the midriff and shoulders • Trousers shall be full length, while shorts shall be knee length • No headwear, other than for religious purposes, or other items which cover the head or face shall be worn, other than when a uniform is worn for a special occasion. • Offensive tattoo's must be covered, either by clothing or band aid • Sportswear, e.g. football/rugby kits, track suits and beach wear shall not be worn, other than sports tops, which can be worn during significant sporting occasions, e.g. World Cup/Six Nations Rugby • Skirts shall be no shorter than knee length













Part C











Road Craft and Numeracy












Road Craft & Numeracy












1.	Junction on bend ahead	
2.	Distance to Stop Line ahead	
3.	Distance to 'Give Way' ahead	
4.	Dual Carriageway Ends	
5.	Road narrows on both sides	
6.	Road narrows on right	
7.	Crossroads	
8.	Staggered junction	
9.	T-junction with priority over vehicles coming from the right	
10.	Double bend first to left	
11.	Two way traffic crosses one way road	
12.	Two way traffic straight ahead	










13.	School crossing patrol ahead	
14.	Frail or elderly likely to cross road ahead	
15.	Pedestrian Crossing	
16.	Traffic queues likely ahead	
17.	Traffic signals ahead	
18.	Slippery road	
19.	Steep hill downwards	
20.	Level crossing with barrier and gate ahead	
21.	Pedestrians in road ahead	
22.	Road works	
23.	Loose chippings	
24.	Light signals ahead at level crossing, airfield or bridge	







25.	Level Crossing without barrier	
26.	Ahead only	
27.	Turn left ahead	
28.	Turn left	
29.	Keep left	
30.	Vehicles may pass either side to reach same destination	
31.	Minimum speed	
32.	No through road for vehicles	
33.	Traffic has priority over oncoming traffic	
34.	One way traffic	
35.	With-flow bus lane ahead which pedal cycle and taxis may also use	
36.	Home Zone entry	

37.	Traffic on the main carriage to the right has priority over joining traffic	
38.	Mini Roundabout, giving way to vehicles coming from the right	
39.	National Speed Limit applies	
40.	Entry to 20 mph zone	
41.	Maximum Speed Limit of 30 mph	
42.	Maximum Speed Limit of 40 mph	
43.	Mandatory speed limit ahead with distance	
44.	Give priority to vehicles coming from opposite direction	
45.	No left turn	
46.	No right turn	

47.	No U-Turns	
48.	No goods vehicles over maximum gross weight shown (in tonnes) except for unloading and loading	
49.	No vehicles except bicycles being pushed	
50.	No motor vehicles	
51.	No buses over eight passenger seats	
52.	No overtaking	
53.	No vehicle or combination of vehicles over length shown	
54.	No vehicles over height shown	
55.	No vehicles over width shown	
56.	No waiting	
57.	No stopping (clearway)	

58.	Entrance to controlled parking zone	
59.	End of controlled parking zone	
60.	Stop and give way	
61.	School Crossing Patrol	
62.	Temporary lane closure	
63.	Slow moving or stationary works vehicle blocking a traffic lane, pass in the direction shown by arrow	
64.	One lane cross over at contra flow road works	
65.	Road works 1 mile ahead for period shown	
66.	Sharp deviation of route to the left	
67.	Traffic signals not in use	
68.	Amber means 'Stop' at the stop line. You may go on only if the AMBER appears after you have crossed over the stop line or are so close to it that you might cause an accident.	

69.	Red and Amber means 'Stop' and do not go until green light shows.	
70.	Parking restricted to permit holders only	
71.	Appropriate traffic lanes at junction ahead	
72.	Area where traffic cameras are used to enforce traffic regulations	
73.	Hospital ahead with accident and emergency facilities	
74.	You must not cross or straddle it unless it is safe and you need to enter adjoining premises or a side road.	
75.	No waiting at any time	
76.	No waiting during times shown on sign	
77.	Waiting is limited to the duration specified during the days and times shown	

78.	Warning of 'give way' just ahead	
79.	You must not enter the box until your exit road or lane is clear.	
80.	Do not block that part of the carriageway indicated	
81.	Give way to the traffic on the right at the roundabout	
82.	Stop line at 'Stop' sign	
83.	Give way to traffic from right at mini roundabout	

Part D

Legislation (Private Hire)

Legislation (Private Hire)

1	<p>When transferring a Private Hire Vehicle Licence, the proprietor shall...</p> <ul style="list-style-type: none"> • Notify the Licensing Authority of the transfer in writing within 14 days • Pay the appropriate fee • Produce valid insurance for private hire
2	<p>Conduct of a Private Hire Driver...</p> <ul style="list-style-type: none"> • Afford all reasonable assistance with passenger's luggage • At all times be clean and respectable in his/her dress and person
3	<p>When is the driver exempt from a wearing seat belt?</p> <ul style="list-style-type: none"> • When carrying a passenger • When manoeuvring
4	<p>The driver shall not...</p> <ul style="list-style-type: none"> • Carry more than the permitted number of passengers than prescribed in the licence for the vehicle
5	<p>What should the driver do when they have found lost property?</p> <ul style="list-style-type: none"> • Take it to his/her operating centre within 24hrs • Take it to a Police Station
6	<p>When can you refuse to take an assistance dog?</p> <ul style="list-style-type: none"> • With an exemption certificate on medical grounds
7	<p>Where should this exemption be displayed?</p> <ul style="list-style-type: none"> • In a prominent position on the dashboard facing upwards • Fixed to the windscreen of the vehicle, facing outwards
8	<p>During the period of the licence, when should the driver disclose any convictions or offences to the Council?</p> <ul style="list-style-type: none"> • Immediately in writing
9	<p>When should the driver notify the Council of an injury or illness which effects their fitness to drive?</p> <ul style="list-style-type: none"> • Within 21 days • As soon as possible
10	<p>Where should the drivers ID be displayed?</p> <ul style="list-style-type: none"> • Worn by the driver and visible to passengers
11	<p>What fare can be demanded by the driver?</p> <ul style="list-style-type: none"> • Previously agreed fare • If fitted with a meter and table of fares and the fare has not been agreed in advance – the fare shown on the meter
12	<p>Who should the driver notify of his/her change of address and / or telephone number?</p> <ul style="list-style-type: none"> • The Council within 7 days
13	<p>What type of insurance is required for a Private Hire Vehicle?</p> <ul style="list-style-type: none"> • Private Hire
14	<p>Under the driver's dress code when can headwear be worn?</p> <ul style="list-style-type: none"> • No headwear, other than for religious purposes • Other than when a uniform is worn for a special occasion
15	<p>Where should a driver deposit their Private Hire Vehicle Driver's Licence whilst working?</p> <ul style="list-style-type: none"> • With the operator in which they are employed
16	<p>As part of the application for a Private Hire Drivers Licence, the Act states you must have held a full driving licence for how long?</p> <ul style="list-style-type: none"> • A minimum of 12 months

17	<p>What else is required on application for a Private Hire Drivers Licence?</p> <ul style="list-style-type: none"> • Medical • Enhanced Disclosure and Barring Service Certificate • Licence Fee
18	<p>What activities can be carried out without the need of a vehicle licence?</p> <ul style="list-style-type: none"> • Wedding • Funeral
19	<p>What other vehicle can act as a Private Hire Vehicle?</p> <ul style="list-style-type: none"> • A licensed Hackney Carriage Vehicle
20	<p>When can a licensed Private Hire Vehicle not display the licence plates?</p> <ul style="list-style-type: none"> • When the vehicle was found to be of suitable standard to grant the exemption when inspected
21	<p>On what grounds can a driver's licence be suspended or revoked?</p> <ul style="list-style-type: none"> • Been convicted of an offence of dishonesty, indecency or violence • Any other reasonable cause
22	<p>At what age can a child be conveyed in the front passenger seat using only the standard seatbelt?</p> <ul style="list-style-type: none"> • 12 years of age
23	<p>How many passengers can be conveyed in a licensed Private Hire Vehicle?</p> <ul style="list-style-type: none"> • The number displayed on the licence
24	<p>How many access points are required if the vehicle is capable of carrying between 5 – 8 passengers?</p> <ul style="list-style-type: none"> • At least two
25	<p>If the vehicle licence plate is lost or stolen what should you do?</p> <ul style="list-style-type: none"> • Report it to the Police • Report it to the Licensing Division
26	<p>Where can you display the external Private Hire Licence plate?</p> <ul style="list-style-type: none"> • Adjacent to the vehicle's rear registration plate. • Securely fixed to the vehicle to the off side rear bumper
27	<p>Where should the internal plate be displayed?</p> <ul style="list-style-type: none"> • In the near side front windscreen • Above the tax disc outside the swept area
28	<p>For what reasons could a vehicle licence be suspended?</p> <ul style="list-style-type: none"> • If the vehicle is not fit, safe or comfortable to be used as a Private Hire Vehicle • No insurance has been produced • Vehicle has not been presented for inspection • Any other reasonable cause
29	<p>Who can hold a Private Hire Operators licence?</p> <ul style="list-style-type: none"> • Anyone who is considered a fit and proper person
30	<p>What is required by the Licensing Authority to obtain a Private Hire Operators Licence?</p> <ul style="list-style-type: none"> • Name and address of applicant • The address which the applicant intends to carry on the business • Trade or business activities the applicant has had prior to making application • Previous applications for an Operator Licence the applicant has made • Revocation or suspension of any Operators Licence the applicant has held • Convictions recorded against the applicant

31	<p>What records are required to be held by a Private Hire Operator?</p> <ul style="list-style-type: none"> • The time and date the booking was received • How the booking was made i.e. telephone, personal call • Identification of hirer • The day and date of each journey • The time of pick up / collection • The point of pick up / collection • The call sign of the driver • The destination • The registration number, plate number or Ref. No. (call sign) of the vehicle allocated for the booking • Remarks (including details of any sub-contract)
32	<p>How long should records be kept by a Private Hire Operator?</p> <ul style="list-style-type: none"> • All records shall be preserved for a period of not less than three years from the date of the last entry
33	<p>Who shall have access to these records?</p> <ul style="list-style-type: none"> • An Authorised Officer of the Council • A Police Constable
34	<p>When should an Operator inform the Council of a conviction imposed on him/her?</p> <ul style="list-style-type: none"> • In writing within 7 days
35	<p>A Private Hire Operator must keep a ledger of each Private Hire Vehicle operated by him/her, what details shall be maintained?</p> <ul style="list-style-type: none"> • Year of first registration • Maker's name and model together with engine size • Registration number • Colour • Number of seats for passengers • Year of manufacture • Chassis number • Engine number • Name, address and telephone number of owner of vehicle • Radio call sign allocated to the driver • Private Hire Licence number • Private Hire Licence issue and expiry date
36	<p>Who can inspect the ledger?</p> <ul style="list-style-type: none"> • An Authorised Officer of the Council • A Police Constable
37	<p>What can be displayed on a Private Hire Vehicle?</p> <ul style="list-style-type: none"> • Operators land line telephone number • Trading name of the Operator • Doors signs supplied by the Council • Rear licence plate • Internal licence plate
38	<p>Can you smoke in a Licensed Private Hire Vehicle?</p> <ul style="list-style-type: none"> • Smoking is not permitted in a licensed vehicle • Any person (including the driver) commits an offence if they smoke in a vehicle • The driver commits an offence if he allows anyone to smoke in a vehicle • Smoking is not permitted even when a Private Hire Vehicle is not being used to carry passengers

39	<p>Who can test and inspect a licensed Private Hire Vehicle?</p> <ul style="list-style-type: none"> • An Authorised Officer of the Council • A Police Constable
40	<p>It is an offence for a driver of a Private Hire Vehicle to...</p> <ul style="list-style-type: none"> • Ply for hire • Take a passenger who has not booked through their Private Hire Operator • Park in a Hackney Carriage Vehicle rank • Use a vehicle without the appropriate insurance • Drive a vehicle without a Private Hire Drivers Licence • Obstruct an Authorised Officer or Constable
41	<p>How many points on your DVLA licence may result in the DVLA suspending your licence under the 'Totting Up' method?</p> <ul style="list-style-type: none"> • Current 12 or more penalty points
42	<p>When a vehicle licence expires, what action should you take?</p> <ul style="list-style-type: none"> • Stop using the vehicle to carry passengers • Return the licence plate and internal plates to the Licensing Authority (Plates remain the property of the council) • Should you wish to use the car for domestic purposes, obtain an MOT
43	<p>Appearance Safety and Comfort of a licensed Private Hire Vehicle:</p> <ul style="list-style-type: none"> • Bodywork shall have no damage which materially affects the safety or appearance of the vehicle. • Shall not have signs of corrosion or have any sharp edges which may cause injury to passengers. • The paintwork shall be clean, consistent and uniform over the whole vehicle • The paintwork shall be of a professional standard • All fitments shall be intact and free from any damage, stains or corrosion of any kind.
44	<p>When can a licensed Private Hire Vehicle be inspected?</p> <ul style="list-style-type: none"> • At all reasonable times • When the vehicle is working (even at night) • Where the vehicle is kept (when not working)
45	<p>For what reasons can a Private Hire Drivers Licence be suspended or revoked?</p> <ul style="list-style-type: none"> • Driver commits an offence • Following a complaint • Breach of conditions • For medical reasons • Any other reasonable cause
46	<p>What action can be taken following a vehicle inspection?</p> <ul style="list-style-type: none"> • A Vehicle can be suspended if it is deemed to be dangerous or the meter is faulty.