

**WILDLIFE AND COUNTRYSIDE ACT 1981**

**DEFINITIVE MAP MODIFICATION (Public Footpath 292,  
Barnetby-le-Wold) ORDER 2005(1)**



**County of Lincoln – Parts of Lindsey (Glanford Brigg)  
Definitive Map and Statement**

**Wildlife and Countryside Act 1981**

**County of Lincoln – Parts of Lindsey (Glanford Brigg) Definitive Map and Statement**

**Definitive Map Modification (Public Footpath 292, Barnetby-le-Wold)  
Order 2005(1)**

This order is made by North Lincolnshire Council under section 53(2)(b) of the Wildlife and Countryside Act 1981 ("the Act") because it appears to that authority that the County of Lincoln – Parts of Lindsey (Glanford Brigg) Definitive Map and Statement require modification in consequence of the occurrence of an event specified in section 53(3)(a)(i) – namely, the coming into operation of any enactment or instrument, or any other event, whereby a highway shown or required to be shown in the map or statement has been authorised to be stopped up, diverted, widened or extended – of the Act.

The authority have consulted every local authority whose area includes the land to which the order relates. North Lincolnshire Council hereby order that:

1. For the purposes of this order the relevant date is 16<sup>th</sup> May 2005.
2. The County of Lincoln – Parts of Lindsey (Glanford Brigg) Definitive Map and Statement shall be modified as described in the Schedule and shown on the map attached to the order.
3. This order shall take effect on the date it is made and may be cited as the Definitive Map Modification (Public Footpath 292, Barnetby-le-Wold) Order 2005(1).

**SCHEDULE**

Modification of Parts of Lindsey (Glanford Brigg) Definitive Map

Description of path to be deleted

*A – B as indicated on the map:* A 668-metre-long footpath, commencing at the sewage works at grid reference TA0501409282, proceeding in an easterly direction to grid reference TA0568209214.


THE COMMON SEAL of  
NORTH LINCOLNSHIRE COUNCIL

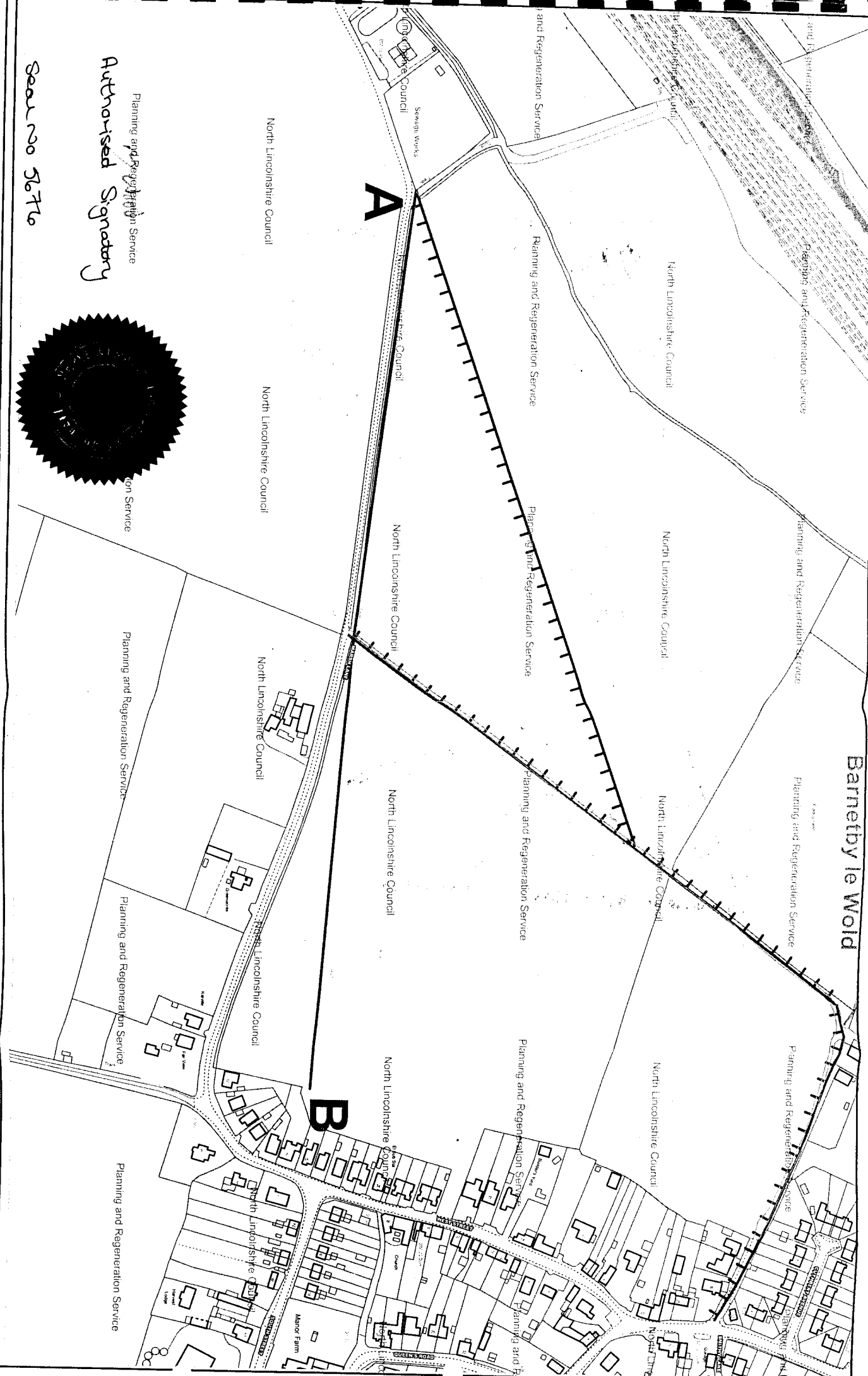
Was hereto affixed  
In the presence of:

*M Wood*  
(Authorised signatory)


Seal No.: *5676*

Dated: *15th January 2008*





Planning and Regeneration Service  
 Authorised Signatory  
 Sean no 3676



Based upon the Ordnance Survey mapping with the permission of  
 Ordnance Survey on behalf of  
 © Crown Copyright  
 and may lead to prosecution or civil proceedings.

NORTH LINCOLNSHIRE COUNCIL 100013349 2005

Drawing Title: BARN292

Drawn by: TT

Scale: 1:2500

Date: 23/09/2005



Planning and Regeneration Service  
 Head of Service,  
 T Lyman Esq. (Barrister), D.P.P. (M.P.)

The Ordnance Survey map data included within this publication is provided by North Lincolnshire Council under license from Ordnance Survey in order to fulfil its public function and as a planning authority. Scale: 1:2500  
 Permission is granted to reproduce this map data for their own use.