

WILDLIFE AND COUNTRYSIDE ACT 1981

**DEFINITIVE MAP MODIFICATION (Public Footpath 36,
Barton) ORDER 2005(2)**



**County of Lincoln – Parts of Lindsey (Glanford Brigg)
Definitive Map and Statement**

Wildlife and Countryside Act 1981

County of Lincoln – Parts of Lindsey (Glanford Brigg) Definitive Map and Statement

Definitive Map Modification (Public Footpath 36, Barton Order 2005(2))

This order is made by North Lincolnshire Council under section 53(2)(b) of the Wildlife and Countryside Act 1981 ("the Act") because it appears to that authority that the County of Lincoln – Parts of Lindsey (Glanford Brigg) Definitive Map and Statement require modification in consequence of the occurrence of an event specified in section 53(3)(a)(i) – namely, the coming into operation of any enactment or instrument, or any other event, whereby a highway shown or required to be shown in the map or statement has been authorised to be stopped up, diverted, widened or extended – of the Act.

The authority have consulted every local authority whose area includes the land to which the order relates. North Lincolnshire Council hereby order that:

1. For the purposes of this order the relevant date is 3rd May 2005.
2. The County of Lincoln – Parts of Lindsey (Glanford Brigg) Definitive Map and Statement shall be modified as described in Part 1 and Part 2 of the Schedule and shown on the map attached to the order.
3. This order shall take effect on the date it is made and may be cited as the Definitive Map Modification (Public Footpath 36, Barton) Order 2005(2).

SCHEDULE

PART 1

Modification of Parts of Lindsey (Glanford Brigg) Definitive Map

Description of path to be deleted

A – D as indicated on the map: A 519-metre-long footpath commencing at the northern end of West Acridge at grid reference TA0231522374, proceeding across a field in a westerly direction to the eastern boundary of O.S. Field number 7446 at grid reference TA0181522527.

Description of path to be added

A – B as indicated on the map: A 286-metre-long footpath with a width of four feet commencing at the northern end of West Acridge at grid reference TA0231522374, proceeding along West Acridge and Western Drive in a first south-easterly, then southerly direction to its junction with Westfield Road at grid reference TA0215822183.

B – C as indicated on the map: A 388-metre-long footpath with a width of four feet commencing at the southern end of Western Drive midway along Westfield Road at grid reference TA0215822183, proceeding along Westfield Road in a westerly direction to a point midway on the same road at grid reference TA0176822198.

C – D as indicated on the map: A 333-metre-long footpath with a width of four feet commencing midway along Westfield Road at grid reference TA0176822198, proceeding along the west side of O.S. Field number 0045 and the east side of a hedgerow a northerly direction to join the existing footpath at the north end of the same field and the eastern boundary of O.S. Field number 7446 at grid reference TA0181522527.

PART 2

Modification of Parts of Lindsey (Glanford Brigg) Definitive Statement

Variation of particulars of path


A 1007-metre-long footpath with a width of four feet commencing at the northern end of West Acridge at grid reference TA0231522374, proceeding along West Acridge and Western Drive in a first south-easterly, then southerly direction to its junction with Westfield Road at grid reference TA0215822183, and then along Westfield Road in a westerly direction to a point midway on the same road at grid reference TA0176822198, and then along the west side of O.S. Field number 0045 and the east side of a hedgerow a northerly direction to join the existing footpath at the north end of the same field and the eastern boundary of O.S. Field number 7446 at grid reference TA0181522527. The footpath has a width of four feet throughout.


THE COMMON SEAL of
NORTH LINCOLNSHIRE COUNCIL
Was hereto affixed
In the presence of:

M Wood
(Authorised signatory)

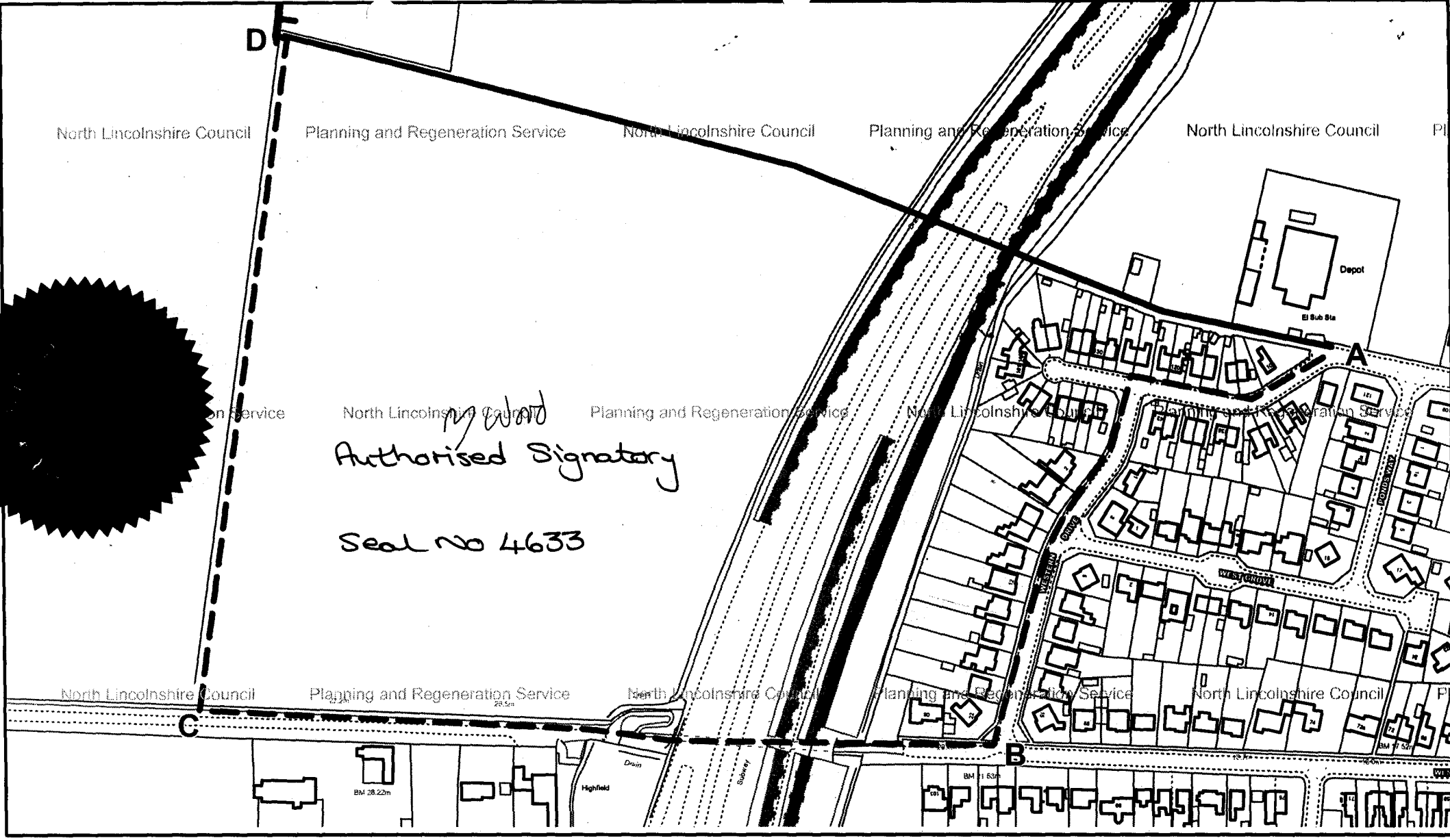
Seal No.: 4633

Dated: 26th May 2005





my word
 Authorised Signatory
 Seal No 4633



Based upon the Ordnance Survey mapping with the permission of Ordnance Survey on behalf of the Controller of Her Majesty's Stationery Office.
 © Crown Copyright.

Unauthorised reproduction infringes Crown Copyright and may lead to prosecution or civil proceedings.

NORTH LINCOLNSHIRE COUNCIL 100013349 2005

Drawing Title: Barton-upon-Humber

Drawn by: TT

Scale: 1:2,500

Date: 05/05/2005



Planning and Regeneration Service
 Head of Service,
 T Lyman BSc(Hons), DipTP, MRTPI

The Ordnance Survey map data included within this publication is provided by North Lincolnshire Council under license from Ordnance Survey in order to fulfil its public function to act as a planning authority. Persons viewing this mapping should contact Ordnance Survey copyright for advice where they wish to license Ordnance Survey map data for their own use.