

**DEFINITIVE MAP MODIFICATION ORDER
WILDLIFE AND COUNTRYSIDE ACT 1981**



**PUBLIC FOOTPATH
32 BARTON UPON HUMBER**

Wildlife and Countryside Act 1981

County of Lincoln – Parts of Lindsey (Glanford Brigg) Definitive Map and Statement

"Definitive Map Modification (Public Footpath 32, Barton Upon Humber) Order 2006(1)"

This order is made by North Lincolnshire Council under section 53(2)(b) of the Wildlife and Countryside Act 1981 ("the Act") because it appears to that authority that the County of Lincoln – Parts of Lindsey (Glanford Brigg) Definitive Map and Statement require modification in consequence of the occurrence of an event specified in section 53(3)(a)(i) – namely, the coming in to operation of any enactment or instrument, or any other event, whereby - a highway shown or required to be shown in the map and the statement has been authorised to be stopped up, diverted, widened or extended – of the Act.

The authority have consulted every local authority whose area includes the land to which the order relates. North Lincolnshire Council hereby order that:

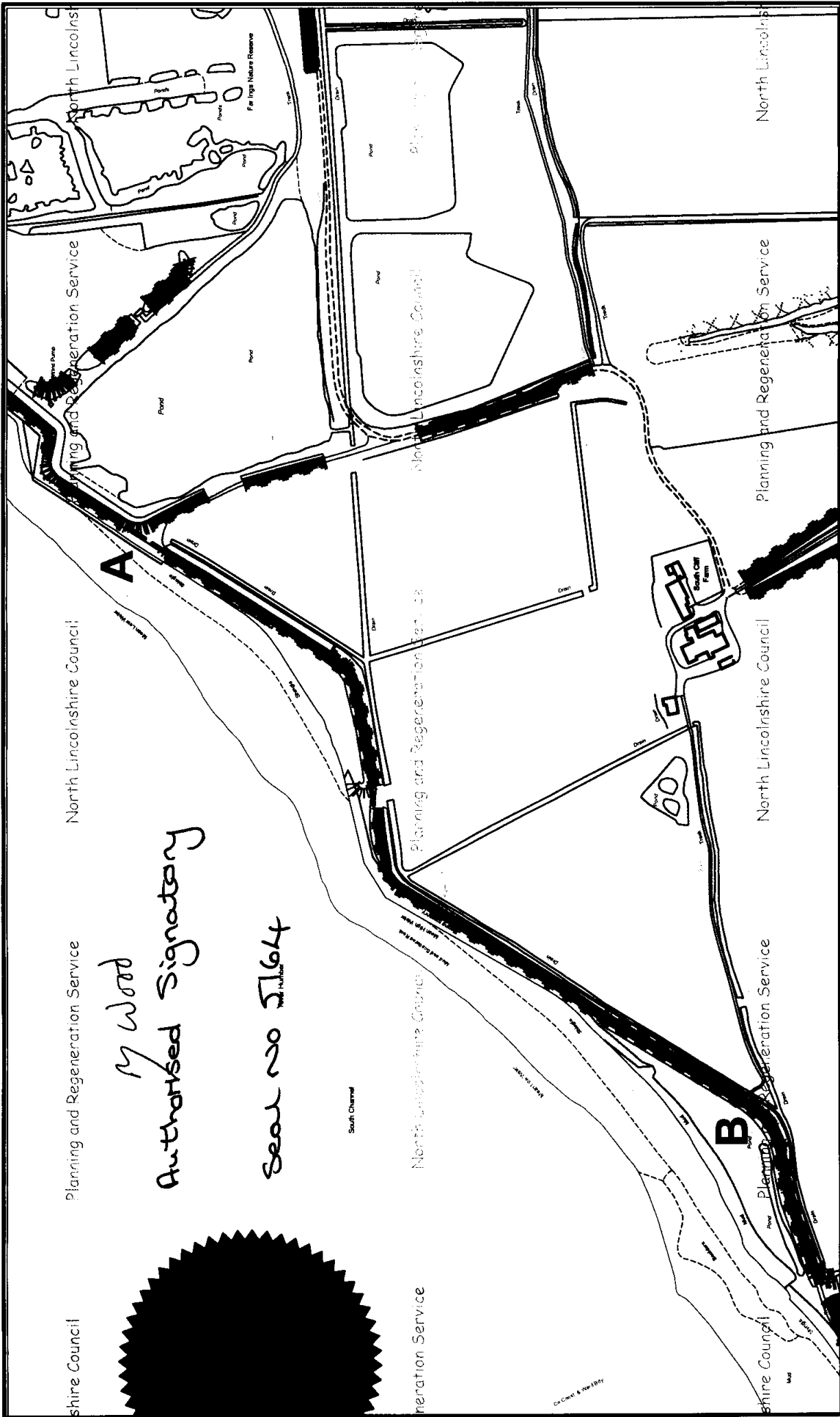
1. For the purposes of this order the relevant date is 5th July 2006.
2. The County of Lincoln – Parts of Lindsey (Glanford Brigg) Definitive Map and Statement shall be modified as described in the Schedule and shown on the map attached to the order.
3. This order shall take effect on the date it is made and may be cited as the "Definitive Map Modification (Public Footpath 32, Barton Upon Humber) Order 2006 (1)".

SCHEDULE


Modification of Parts of Lindsey (Glanford Brigg) Definitive Map

Description of path to be deleted


A – B, as indicated on the map: From grid reference TA0049323049 proceeding in a generally south-westerly direction for 702 metres over the Humber Floodbank to grid reference TA0003322567, as indicated on the map.



M Wood
 Authorised Signatory
 Seal no 51614



<p>Based upon the Ordnance Survey mapping with the permission of Ordnance Survey on behalf of the Controller of Her Majesty's Stationery Office © Crown Copyright. Unauthorised reproduction infringes Crown Copyright and may lead to prosecution or civil proceedings.</p> <p>NORTH LINCOLNSHIRE COUNCIL 100013349 2006</p> <p>The Ordnance Survey map data included within this publication is provided by North Lincolnshire Council under license from Ordnance Survey in order to fulfil its public function to act as a planning authority. Persons viewing this mapping should contact Ordnance Survey copyright for advice where they wish to license Ordnance Survey map data for their own use.</p>	<p>Drawing Title: Public Footpath 32 Barton</p>
	<p>Drawn by: NB</p>
<p>Scale: 1:4000</p>	<p>Date: 5th July 2006</p>


Planning and Regeneration Service
 Head of Service,
 T Lyman (Solutions), Dp TP, MRTPI