

WILDLIFE AND COUNTRYSIDE ACT 1981

**COUNTY OF LINCOLN – PARTS OF LINDSEY
(GLANFORD BRIGG) DEFINITIVE MAP**



**BARNETBY-LE-WOLD, FOOTPATH 260,
DEFINITIVE MAP MODIFICATION ORDER 2004(1)**

Wildlife and Countryside Act 1981

County of Lincoln – Parts of Lindsey (Glanford Brigg) Definitive Map and Statement

Barnetby-le-Wold Footpath 260 Definitive Map Modification Order 2004(1)

This order is made by North Lincolnshire Council under section 53(2)(b) of the Wildlife and Countryside Act 1981 ("the Act") because it appears to that authority that the County of Lincoln - Parts of Lindsey (Glanford Brigg) definitive map and statement require modification in consequence of the occurrence of an event specified in section 53 (3)(c)(i) - namely, the discovery by the authority of evidence which (when considered with all other relevant evidence available to them) shows that a right of way which is not shown in the map and statement subsists or is reasonably alleged to subsist over land to which the map relates - of the Act.

The authority have consulted with every local authority whose area includes the land to which the order relates. The North Lincolnshire Council hereby order that:

1. For the purposes of this order the relevant date is 16th September 2004.
2. The County of Lincoln – Parts of Lindsey (Glanford Brigg) Definitive Map and Statement shall be modified as described in Part 1 and Part 2 of the Schedule and shown on the map attached to the order.
3. This order shall take effect on the date it is confirmed and may be cited as the Barnetby-le-Wold Footpath 260 Definitive Map Modification Order 2004(1).

SCHEDULE

Part 1

Modification of County of Lincoln – Parts of Lindsey (Glanford Brigg) Definitive Map

Description of path to be added

- A -- B:** The footpath commences at South Street and runs in a south-south-westerly direction between a boundary hedge to the east and a grass island to the west for 23 metres, as indicated on the plan contained on this order.

B – C: The footpath proceeds in a generally south easterly direction for 42 metres between property boundaries to join footpath 260, as indicated on the plan contained on this order.

The footpath has a minimum width of 1.8 metres throughout.

PART 2

Modification of County of Lincoln – Parts of Lindsey (Glanford Brigg) Definitive Statement

Variation of particulars of path

A 65-metre-long footpath, with a minimum width of 1.8 metres, commences at South Street, grid reference TA0594209176 and runs in a south-south-westerly direction between a boundary hedge to the east and a grass island to the west for 23 metres to grid reference TA0593609155. The footpath then proceeds in a generally south easterly direction for 42 metres between property boundaries to join footpath 260, grid reference TA0596409124.


The COMMON SEAL of
NORTH LINCOLNSHIRE COUNCIL
Was hereunto affixed in the presence of

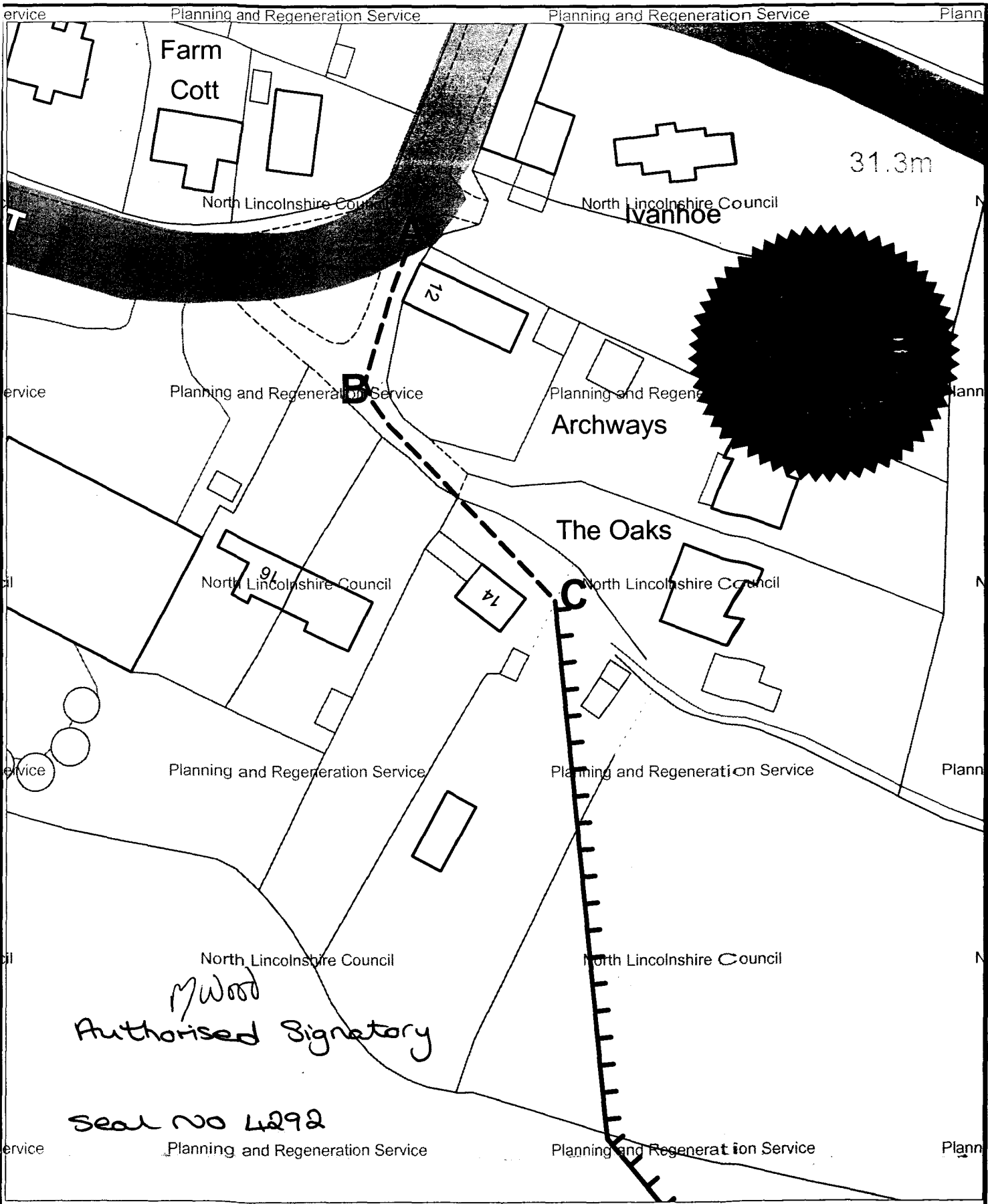
M Wood

Authorised Signatory:

Seal Number: 4292

Dated: 1st October 2004





Drawing Title: FP 260 Barnetby le Wold Key: Add Remove Drawn by: TT Scale: 1:750 Date: 15/09/2004



Based upon the Ordnance Survey mapping with the permission of Ordnance Survey on behalf of the Controller of Her Majesty's Stationery Office.
© Crown Copyright.
Unauthorised reproduction infringes Crown Copyright and may lead to prosecution or civil proceedings.
NORTH LINCOLNSHIRE COUNCIL 100013349 2004



Planning and Regeneration Service
Head of Service,
T Lyman BSc(Hons), DipTP, MRTPI


The Ordnance Survey map data included within this publication is provided by North Lincolnshire Council under license from Ordnance Survey in order to fulfil its public function to act as a planning authority. Persons viewing this mapping should contact Ordnance Survey copyright for advice where they wish to license Ordnance Survey map data for their own use.

Wildlife and Countryside Act 1981

Confirmation of Order

Public Footpath 260, Barnetby-le-Wold

THE COMMON SEAL of
NORTH LINCOLNSHIRE COUNCIL
Was hereunto affixed
In the presence of:



M Wood
Authorised signatory

Seal No.: *4427*

Dated: *12th January 2005*